

### Shuttles

11 12 see Shuttles inset for details

11 Plaza/Arena Shuttle  
12 Southside Medical Shuttle  
633 Geiger Shuttle

### Frequent Routes

20 main route  
20R branch of route selected trips

Every 15 minutes during Weekday peak and day times. Night and Weekend service every 30-60 minutes or better.

4 Five Mile to Moran Prairie via Downtown  
20 SFCC  
21 West Broadway  
25 Division  
33 Wellesley  
90 Sprague

### Express Routes

173 main route  
124 non-stop service  
designated limited stop

Weekday service connecting major destinations via direct, high-speed routing. Peak and some midday service available.

124 North Express  
144 South Express  
172 Liberty Lake Express  
173 VTC Express  
190 Valley Express

School day service to EWU from park & rides and transit centers. See EWU Express inset for details.

662 EWU North Express  
663 EWU VTC Express  
664 EWU South Hill Express

### Basic Routes

43 main route  
64 non-stop service  
45 limited service

basic routes combine for frequent service

Every 30-60 minutes during day times seven days a week.

22 Northwest Blvd  
23 Maple/Ash  
26 Lidgerwood  
27 Hillyard  
28 Nevada  
29 SCC  
32 Trent/Montgomery  
34 Freya  
39 Mission  
42 South Adams  
43 Lincoln/37th Ave  
45 Perry District  
60 Airport via Browne's Addition  
61 Hwy 2 via Browne's Addition  
62 Medical Lake  
63 Airway Heights/West Plains  
64 Cheney/West Plains  
66 EWU (weekdays only)  
67 Swoop Loop (EWU in session only)  
68 Cheney Loop  
74 Mirabeau/Liberty Lake (Weekday only)  
94 East Central/Millwood  
95 Mid-Valley  
96 Pines/Sullivan  
97 South Valley  
98 Liberty Lake via Sprague

### Airway Heights

60AH  
61BX  
63  
64  
66  
67  
68

Airway Heights Park & Ride  
Additional Night & Weekend service is provided to Airway Heights via Northern Quest Casino

### Medical Lake

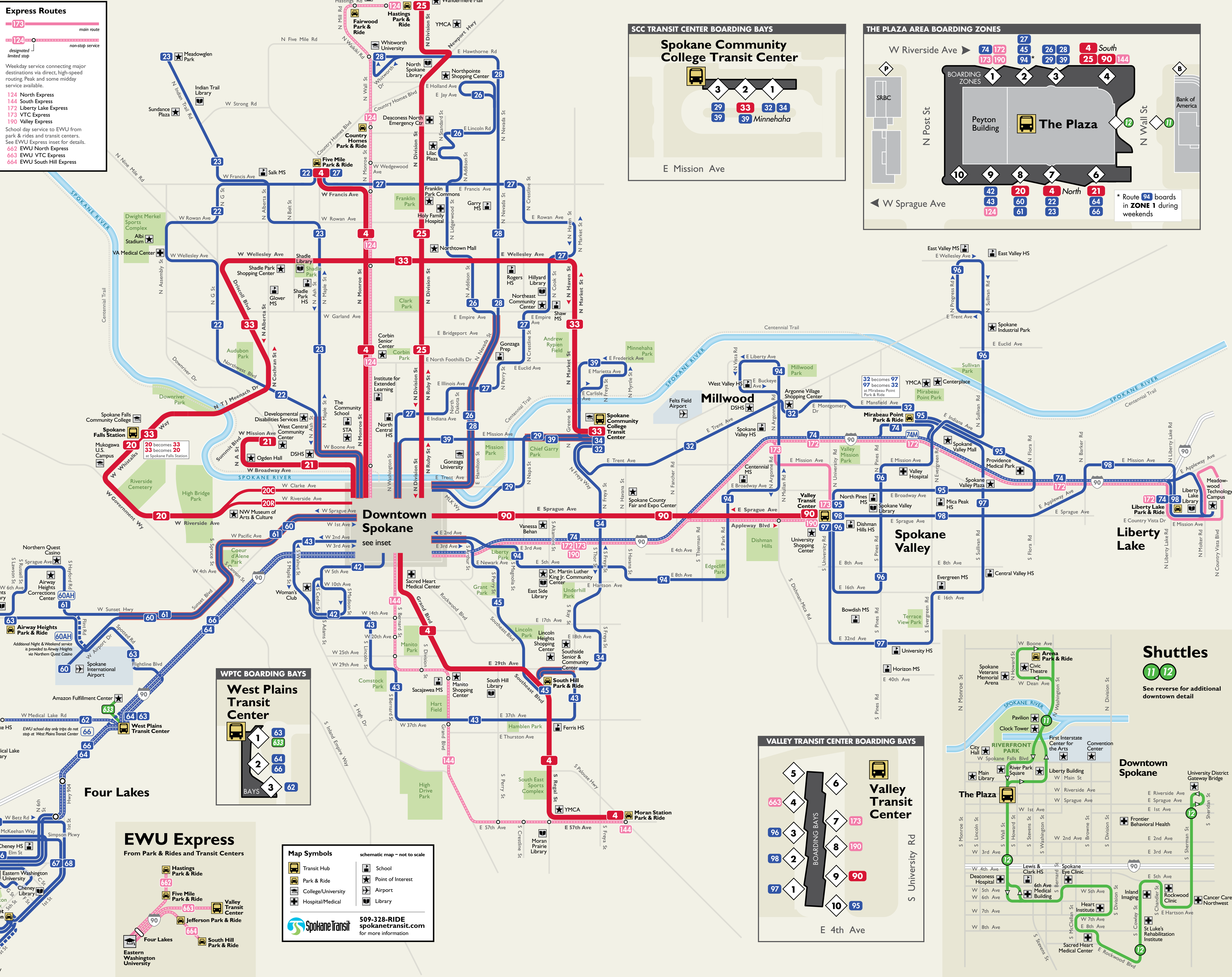
62  
64  
66  
67  
68

Medical Lake Center  
Medical Lake HS  
Medical Lake Library

### Cheney

67  
68  
64  
66  
67  
68  
645 Peak only

Cheney HS  
Cheney Library  
Cheney Transit Center



### SCC TRANSIT CENTER BOARDING BAYS

#### Spokane Community College Transit Center

3 2 1  
29 33 32 34  
39 39 Minnehaha

E Mission Ave

### THE PLAZA AREA BOARDING ZONES

W Riverside Ave  
N Post St  
N Wall St  
W Sprague Ave

BOARDING ZONES 1 2 3 4

10 9 8 7 6  
42 20 4 North 21  
43 60 22 64  
124 61 23 66

\* Route 94 boards in ZONE 1 during weekends

### WPTC BOARDING BAYS

#### West Plains Transit Center

1 63  
2 64  
3 66  
62

### VALLEY TRANSIT CENTER BOARDING BAYS

#### Valley Transit Center

5 6  
663 4 173  
96 3 8 190  
98 2 9 90  
97 1 10 95

E 4th Ave

### Shuttles

11 12 See reverse for additional downtown detail

#### Downtown Spokane

The Plaza  
Riverfront Park  
Pavilion  
Clock Tower  
City Hall  
Main Library  
W Spokane Falls Blvd  
W 1st Ave  
W 2nd Ave  
W 3rd Ave  
W 4th Ave  
W 5th Ave  
W 6th Ave  
W 7th Ave  
W 8th Ave

Spokane Veterans Memorial Arena  
Spokane Falls Library  
Lewis & Clark HS  
Deaconess Hospital  
6th Ave Medical Building  
S. McCallum St  
S. Howard St  
S. Stevens St  
S. Washington St  
S. Division St  
S. Brown St  
S. Broadway St  
S. Harrison St  
S. Sherman St  
S. Sheridan St

Spokane Falls Community College  
Spokane Community College  
Spokane Valley Library  
Spokane Valley Plaza  
Providence Medical Park  
Spokane Industrial Park  
East Valley MS  
East Valley HS  
Sullivan Park  
Centerplace  
Mirabeau Point Park  
Spokane Valley Mall  
Spokane Valley HS  
Valley Mission Park  
Valley Hospital  
North Pines MS  
Spokane Valley Library  
Mica HS  
Dishman Hills HS  
Dishman HS  
University Shopping Center  
University HS  
Horizon MS  
Evergreen MS  
Central Valley HS  
E 1st Ave  
E 2nd Ave  
E 3rd Ave  
E 4th Ave  
E 5th Ave  
E 6th Ave  
E 7th Ave  
E 8th Ave  
E 9th Ave  
E 10th Ave  
E 11th Ave  
E 12th Ave  
E 13th Ave  
E 14th Ave  
E 15th Ave  
E 16th Ave  
E 17th Ave  
E 18th Ave  
E 19th Ave  
E 20th Ave  
E 21st Ave  
E 22nd Ave  
E 23rd Ave  
E 24th Ave  
E 25th Ave  
E 26th Ave  
E 27th Ave  
E 28th Ave  
E 29th Ave  
E 30th Ave  
E 31st Ave  
E 32nd Ave  
E 33rd Ave  
E 34th Ave  
E 35th Ave  
E 36th Ave  
E 37th Ave  
E 38th Ave  
E 39th Ave  
E 40th Ave  
E 41st Ave  
E 42nd Ave  
E 43rd Ave  
E 44th Ave  
E 45th Ave  
E 46th Ave  
E 47th Ave  
E 48th Ave  
E 49th Ave  
E 50th Ave  
E 51st Ave  
E 52nd Ave  
E 53rd Ave  
E 54th Ave  
E 55th Ave  
E 56th Ave  
E 57th Ave  
E 58th Ave  
E 59th Ave  
E 60th Ave  
E 61st Ave  
E 62nd Ave  
E 63rd Ave  
E 64th Ave  
E 65th Ave  
E 66th Ave  
E 67th Ave  
E 68th Ave  
E 69th Ave  
E 70th Ave  
E 71st Ave  
E 72nd Ave  
E 73rd Ave  
E 74th Ave  
E 75th Ave  
E 76th Ave  
E 77th Ave  
E 78th Ave  
E 79th Ave  
E 80th Ave  
E 81st Ave  
E 82nd Ave  
E 83rd Ave  
E 84th Ave  
E 85th Ave  
E 86th Ave  
E 87th Ave  
E 88th Ave  
E 89th Ave  
E 90th Ave  
E 91st Ave  
E 92nd Ave  
E 93rd Ave  
E 94th Ave  
E 95th Ave  
E 96th Ave  
E 97th Ave  
E 98th Ave  
E 99th Ave  
E 100th Ave

### Map Symbols

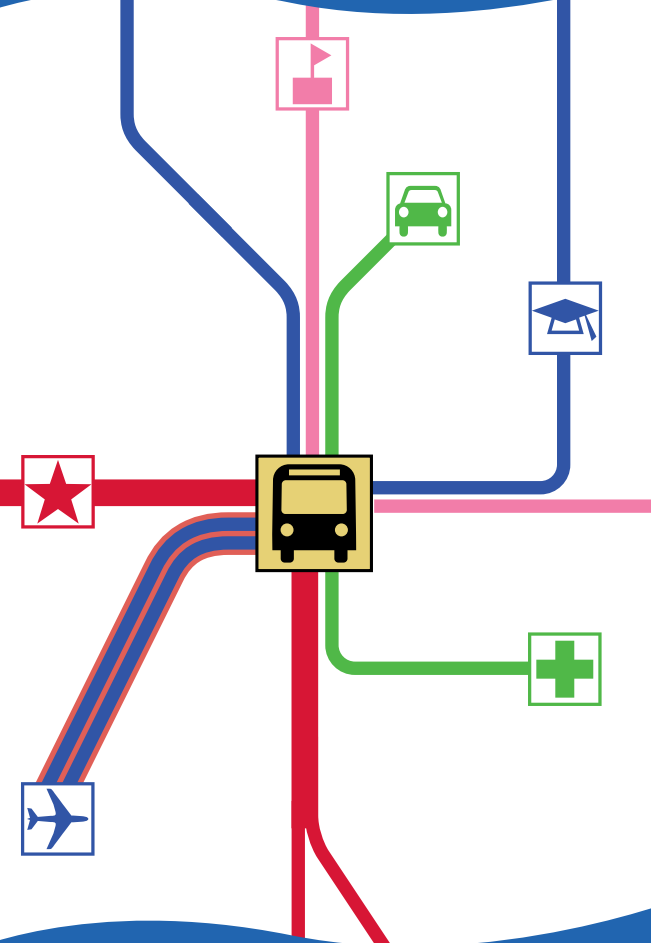
Transit Hub  
Park & Ride  
College/University  
Hospital/Medical  
School  
Point of Interest  
Airport  
Library

schematic map - not to scale

Spokane Transit  
509-328-RIDE  
spokanetransit.com  
for more information

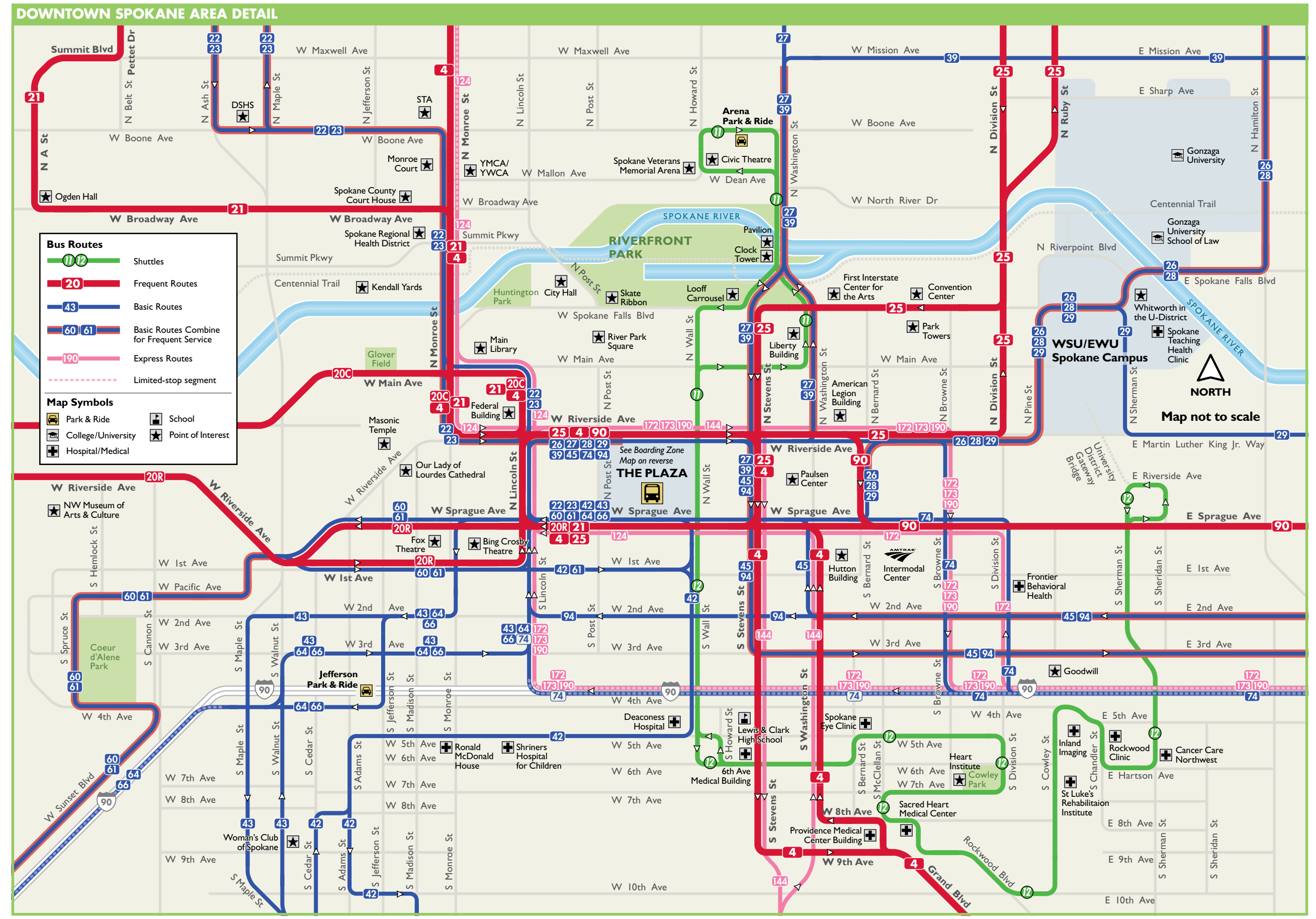
# STA System Map

Effective May 2021



**Spokane Transit**  
509-328-RIDE  
spokanetransit.com

**Spokane Transit**  
How a great city moves.



## GUIDE TO SERVICE FREQUENCY

| ROUTE | SERVING                             | Approximate Frequency Shown In Minutes |            |                |               |  |                         |                      |                                |
|-------|-------------------------------------|--|------------|----------------|---------------|--|-------------------------|----------------------|--------------------------------|
|       |                                     | Peak AM                                | Mid Day    | Peak PM        | Evening Night | SATURDAYS Day  | SATURDAYS Evening Night | SUNDAYS/HOLIDAYS Day | SUNDAYS/HOLIDAYS Evening Night |
| 4     | Monroe/Regal                        | 15                                     | 15         | 15             | 30            | 30   | 30                      | 30                   | 30                             |
| 11    | Plaza/Arena Shuttle                 | 10                                     | 20         | 10             | 5 trips       | --   | --                      | --                   | --                             |
| 12    | Southside Medical Shuttle           | 20                                     | 20         | 20             | 60            | 60   | 60                      | 60                   | 60                             |
| 20    | SFCC                                | 15                                     | 15         | 15             | 30-60         | 30   | 60                      | 60                   | 20                             |
| 20C   | via Clarke Ave                      | 30                                     | 30         | 30             | 1 trip        | --   | --                      | --                   | 20C                            |
| 20R   | via Riverside Ave                   | 30                                     | 30         | 30             | 60            | 30   | 60                      | 60                   | 20R                            |
| 21    | West Broadway                       | 15                                     | 15         | 15             | 60            | 30   | 60                      | 60                   | 21                             |
| 22    | Northwest Blvd                      | 30                                     | 30         | 30             | 60            | 60   | 60                      | 60                   | 22                             |
| 23    | Maple/Ash                           | 30                                     | 30         | 30             | 60            | 60   | 60                      | 60                   | 23                             |
| 25    | Division                            | 15                                     | 15         | 15             | 30-60         | 15-30  | 30                      | 30                   | 25                             |
| 26    | Lidgerwood                          | 30                                     | 30         | 30             | 60            | 60   | 60                      | 60                   | 26                             |
| 27    | Hillyard                            | 30                                     | 30         | 30             | 60            | 60   | 60                      | 60                   | 27                             |
| 28    | Nevada                              | 30                                     | 30         | 30             | 60            | 60   | 60                      | 60                   | 28                             |
| 29    | SCC                                 | 30                                     | 30         | 30             | 60            | 60   | 60                      | 60                   | 29                             |
| 32    | Trent/Montgomery                    | 30                                     | 30         | 30             | 60            | 60   | 60                      | 60                   | 32                             |
| 33    | Wellesley                           | 15                                     | 15         | 15             | 30-60         | 30   | 60                      | 30                   | 33                             |
| 34    | Freya                               | 30                                     | 30         | 30             | 60            | 60   | 60                      | 60                   | 34                             |
| 39    | Mission                             | 30                                     | 30         | 30             | 60            | 60   | 60                      | 60                   | 39                             |
| 42    | South Adams                         | 30                                     | 30         | 30             | 60            | 60   | 60                      | 60                   | 42                             |
| 43    | Lincoln/37th Ave                    | 30                                     | 30         | 30             | 60            | 60   | 60                      | 60                   | 43                             |
| 45    | Perry District                      | 15                                     | 30         | 15             | 60            | 60   | 60                      | 60                   | 45                             |
| 60    | Airport via Browne's Addition       | 30                                     | 30         | 30             | 60            | 60   | 60                      | 60                   | 60                             |
| 60AH  | via Airway Heights                  | --                                     | --         | --             | 60            | 60   | 60                      | 60                   | 60AH                           |
| 61    | Hwy 2 via Browne's Addition         | 30                                     | 30         | 30             | 60            | 60   | 60                      | 60                   | 61                             |
| 61BX  | via FAFB BX                         | 2 trips                                | 1 trip     | 3 trips        | --            | --   | --                      | --                   | 61BX                           |
| 62    | Medical Lake                        | 60                                     | 60         | 60             | 60            | 60   | 60                      | 60                   | 62                             |
| 63    | Airway Heights/West Plains          | 60                                     | 60         | 60             | 60            | 60   | 60                      | 60                   | 63                             |
| 64    | Cheney/West Plains                  | 30IB                                   | 60         | 30OB           | 60            | 60   | 60                      | 60                   | 64                             |
| 64S   | via Solvay                          | 6 trips IB                             | --         | 3 trips OB     | --            | --   | --                      | --                   | 64S                            |
| 66    | EWU                                 | 30                                     | 30         | 30             | --            | --   | 60                      | 60                   | 66                             |
| 66    | when EWU is in session              | 15 (or better)                         | 15         | 15 (or better) | --            | --   | --                      | --                   | 66                             |
| 67    | Swoop Loop only when EWU in session | 30                                     | 30         | 30             | --            | --   | --                      | --                   | 67                             |
| 68    | Cheney Loop                         | 30                                     | 30         | 30             | 60            | 30   | 60                      | 30                   | 68                             |
| 74    | Mirabeau/Liberty Lake               | 15/30*                                 | 30         | 15             | 3 trips       | See Routes 32, 95 or 97 for more service to Mirabeau | --                      | --                   | 74                             |
| 74M   | via I-90 (no Mirabeau P&R)          | 2 trips OB                             | --         | --             | --            | --   | --                      | --                   | 74M                            |
| 74C   | via Country Vista Blvd              | 2 trips IB                             | --         | --             | 2 trips OB    | --   | --                      | --                   | 74C                            |
| 90    | Sprague                             | 15                                     | 15         | 15             | 30-60         | 15-30  | 30                      | 30                   | 90                             |
| 94    | East Central/Millwood               | 30                                     | 30         | 30             | 60            | 60   | 60                      | 60                   | 94                             |
| 95    | Mid-Valley                          | 30                                     | 30         | 30             | 60            | 60   | 60                      | 60                   | 95                             |
| 96    | Pines/Sullivan                      | 30                                     | 30         | 30             | 60            | 60   | 60                      | 60                   | 96                             |
| 97    | South Valley                        | 30                                     | 30         | 30             | 60            | 60   | 60                      | 60                   | 97                             |
| 98    | Liberty Lake via Sprague            | 30                                     | 30         | 30             | 60            | 60   | 60                      | 60                   | 98                             |
| 124   | North Express                       | 15 IB                                  | --         | 15 OB / 30 IB  | 1 trip        | --   | --                      | --                   | 124                            |
| 144   | South Express                       | 15 IB                                  | --         | 15 OB / 30 IB  | 2 trips       | --   | --                      | --                   | 144                            |
| 172   | Liberty Lake Express                | 2 trips IB                             | --         | 2 trips OB     | --            | See Route 74 or 98 for more service to Liberty Lake  | --                      | --                   | 172                            |
| 173   | VTC Express                         | 30                                     | --         | 30             | 1 trip        | --   | --                      | --                   | 173                            |
| 190   | Valley Express                      | 3 trips IB                             | 3 trips OB | 4 trips OB     | 1 OB trip     | --   | --                      | --                   | 190                            |
| 633   | Geiger Shuttle                      | 30 (or better)                         | --         | 30 (or better) | 3 trips       | 3 trips  | 2 trips                 | --                   | 633                            |
| 662   | EWU North Express                   | 2 trips ES                             | --         | 2 trips ES     | --            | --   | --                      | --                   | 662                            |
| 663   | EWU VTC Express                     | 3 trips ES                             | --         | 3 trips ES     | --            | --   | --                      | --                   | 663                            |
| 664   | EWU South Hill Express              | 2 trips ES                             | --         | 2 trips ES     | --            | --   | --                      | --                   | 664                            |

**AM Peak:** Approximately 5:00 am-8:00 am **Mid Day:** Approximately 8:00 am-3:00 pm **PM Peak:** Approximately 3:00 pm-6:00 pm **Night:** Approximately 6:00 pm to midnight  
(see individual route schedules as time periods and service levels vary by route)

\* Two outbound trips skip Mirabeau P&R **OB** outbound from The Plaza **ES** inbound to The Plaza **IB** inbound to The Plaza

### CUSTOMER SERVICE & INFORMATION

**Call Center** .....509-328-RIDE (7433)  
 • Bus schedules or trip planning  
 • Comments, compliments, complaints  
 Monday to Saturday, 7:00 am – 7:00 pm  
 Sunday, 8:00 am – 6:00 pm

**Customer Service** .....509-328-RIDE (7433)  
 at The Plaza 701 W Riverside Ave  
 • Pass sales  
 • Lost and found  
 • Comments, compliments, complaints  
 Monday to Friday, 7:00 am – 6:00 pm  
 Saturday, Noon – 5:00 pm

**STA Headquarters** ..... 509-325-6000  
 1229 W Boone Ave

**TTY** ..... WA Relay 711

**OTHER IMPORTANT NUMBERS**

All TTY ..... WA Relay 711  
 Paratransit Services ..... 509-328-1552  
 Vanpool ..... 509-326-7665

Access Real Time Info at [spokanetransit.com/realtime](http://spokanetransit.com/realtime)

[www.spokanetransit.com](http://www.spokanetransit.com)

| RIDER             | CASH   | 2-HOUR PASS | DAY PASS | 7-DAY PASS | 31-DAY PASS |
|-------------------|--------|-------------|----------|------------|-------------|
| YOUTH (6-18 YRS)  | \$2.00 | \$2.00      | \$4.00   | \$17.00    | \$40.00     |
| ADULT (19-64 YRS) | \$2.00 | \$2.00      | \$4.00   | \$17.00    | \$60.00     |
| REDUCED FARE*     | \$1.00 | \$1.00      | \$4.00   | \$17.00    | \$30.00     |
| PARATRANSIT       | \$2.00 | \$2.00      |          |            | \$60.00     |

**Schedule Information**  
 If you would like help planning your ride or need additional schedule or service information, call 509-328-RIDE (7433) or TTY WA Relay 711.

You also can log on to [www.spokanetransit.com](http://www.spokanetransit.com) for information.

### WELCOME

Thank you for choosing public transportation. Spokane Transit provides safe, accessible, convenient, and efficient public transportation services to Spokane area neighborhoods, businesses, and activity centers. We hope you find this map a useful resource when planning your trips with STA.

**Learning the System**  
 The route names and numbers were created based on the following system. Routes are numbered geographically or indicate a special type of service in an area.

|                                      |  |
|--------------------------------------|--|
| <b>SINGLE DIGIT ROUTES</b>           | High frequency cross town routes                                 |
| <b>ROUTES 11, 12, &amp; 633</b>      | Shuttle routes   |
| <b>ROUTES IN THE 20s</b>             | Serve the Northside, starting in the West with the lowest number |
| <b>ROUTES IN THE 30s</b>             | Crosstown routes that connect other routes                       |
| <b>ROUTES IN THE 40s</b>             | Southside, starting in the West with the lowest number           |
| <b>ROUTES IN THE 60s</b>             | West Plains service  |
| <b>ROUTES IN THE 70s &amp; 90s</b>   | Valley routes  |
| <b>ROUTES IN THE 100s &amp; 660s</b> | Express routes providing weekday service only                    |

View the individual schedules for detailed routing and timepoints or visit the Google Trip Planner online at [www.spokanetransit.com](http://www.spokanetransit.com).

### FARE INFORMATION

STA fares subject to change  
 Fareboxes accept U.S. coins and dollar bills; 31-Day, Monthly, Two-Hour, Day, Free Ride passes and Smart Cards. No pennies. Neither the coach operator nor the fareboxes can provide change. Please have fare ready prior to boarding. Passes are non-transferable.

| RIDER             | CASH   | 2-HOUR PASS | DAY PASS | 7-DAY PASS | 31-DAY PASS |
|-------------------|--------|-------------|----------|------------|-------------|
| YOUTH (6-18 YRS)  | \$2.00 | \$2.00      | \$4.00   | \$17.00    | \$40.00     |
| ADULT (19-64 YRS) | \$2.00 | \$2.00      | \$4.00   | \$17.00    | \$60.00     |
| REDUCED FARE*     | \$1.00 | \$1.00      | \$4.00   | \$17.00    | \$30.00     |
| PARATRANSIT       | \$2.00 | \$2.00      |          |            | \$60.00     |

Children age 5 and under ride free and must be accompanied by a person paying full fare (maximum of 3 children).

### Reduced Fare ID Card Requirements

- Must be 65 years of age or older. Proof of age must be presented, or;
- Qualifying disability – application form to be completed by a health care professional, or;
- A valid Medicare card issued by the Social Security Administration.

\* You must have a Reduced Fare ID Card or STA Paratransit ID Card to pay the reduced fare of \$1.00. This Card must be shown with your reduced fare (cash or pass) each time you board the bus. Applications for the Reduced Fare Identification Card are accepted at **Customer Service at The Plaza**.

### Two-Hour Passes/Day Passes

Ask your driver for a Two-Hour Pass (free with paid fare) or a Day Pass before paying your fare. Passes issued from the farebox are good for multiple rides for the designated time—just swipe it through the magnetic reader on the farebox.

**Pass Sales**

- Customer Service at The Plaza
- Online at [spokanetransit.com/store](http://spokanetransit.com/store)
- At local retail outlets: [spokanetransit.com/retailoutlets](http://spokanetransit.com/retailoutlets)

**Holidays**  
 Sunday routes and schedules are operated on the following holidays:  
 New Year's Day, Presidents' Day, Memorial Day, July 4th, Labor Day, Thanksgiving, Christmas.  
 Extended service is offered on July 4th.

**Lost and Found**  
 Located at **Customer Service at The Plaza**.

### POINTS OF INTEREST SERVED BY SPOKANE TRANSIT ROUTES

| PUBLIC ATTRACTIONS                                      | PUBLIC/GOVERNMENT FACILITIES (CONT'D)                       |
|---|---|
| ARC 320 East 2nd 45, 94                                 | Social Security Administrative Offices 29                   |
| Avista Stadium 34, 90                                   | Spokane City Hall 4, 20C, 21, 22, 23, 25                    |
| Civic Theatre 11, 27, 39                                | Spokane County Courthouse 4, 21, 22, 23, 124                |
| Coeur d'Alene Park Browne's Addition 60, 61             | Spokane County Health District 4, 21, 22, 23, 124           |
| Evergreen Club 90                                       | Spokane Valley City Hall 98                                 |
| Flour Mill 11   | Spokanimal Care 701 N Napa 29                               |
| Greater Spokane Incorporated (GSI) ALL DOWNTOWN ROUTES  | Worksource Employment Security Office 45, 90, 94            |
| First Interstate Center for the Arts 11, 25, 27, 39     | <b>MEDICAL CENTERS AND HOSPITALS</b>                        |
| Joe Albi Stadium 22                                     | Cancer Care NW 12   |
| Manito Park 4, 144                                      | CHAS Cheney Health Ctr 1720 2nd St 67, 68                   |
| Martin Waldson Theater @ the Fox 20, 43, 60, 61, 64, 66 | CHAS Denny Murphy 1001 W 2nd Ave 43, 64, 66                 |
| Mission Park 39   | CHAS 3919 N Maple St 4, 23                                  |
| Northern Quest Casino 60AH, 61                          | CHAS 5921 N Market St 27                                    |
| NW Museum of Arts & Culture (MAC) 20R, 60, 61           | CHAS 817 Perry St 45  |
| Riverfront Park 11, 25, 27, 39                          | CHAS Spokane Urgent Care 25, 26, 27                         |
| Southeast Sports Complex 4                              | CHAS Spokane Valley Urgent Care 95, 96, 97                  |
| Spokane Convention Center 11, 25, 27, 39                | CHAS Valley Clinic 15812 E Indiana Ave 95, 96, 97           |
| Spokane County Fair & Expo Center 90                    | Deaconess Hospital 12, 42                                   |
| Spokane Industrial Park 96                              | Eastern State Hospital 62                                   |
| Spokane Tribe Casino 60AH, 61                           | Frontier Behavioral Health 107 S Division 45, 90, 94        |
| Spokane Valley Chamber of Commerce 98, 172              | Holy Family Hospital 25, 26, 27                             |
| Spokane Valley Partners 95, 173                         | Inland Imaging 525 S Cowley 12                              |
| Spokane Veterans Memorial Arena 11, 27, 39              | Kaiser Permanente Administration 60, 61                     |
| Unify Community Health 120 W Mission 25, 27, 39         | Kaiser Permanente Riverfront Clinic 11, 25, 27, 39          |
| University District Gateway Bridge 12, 29, 90           | Lakeland Village 62   |
| Waterfront Park Medical Lake 62                         | Providence Medical Park 95                                  |
| Woman's Club of Spokane 42, 43                          | Providence Spokane Heart Institute 12                       |
| YMCA/YWCA 930 N Monroe 4, 21, 22, 23, 124               | Rockwood Clinic 5th & Chandler 12                           |
| YMCA North Nevada Street 25, 28                         | Sacred Heart Medical Center 4, 12                           |
| YMCA South 2921 57th Ave 4                              | St Luke's Rehabilitation Institute 12                       |
| YMCA Spokane Valley Mirabeau 32, 74, 95, 97             | Shriners Hospital for Children 12, 42                       |
| <b>PUBLIC/GOVERNMENT FACILITIES</b>                     | Spokane Eye Clinic 12                                       |
| Airway Heights City Hall 60AH, 61, 63                   | Spokane Teaching Health Center 26, 28, 29                   |
| Airway Heights Corrections Center 60AH, 61              | Valley Hospital 96  |
| Cheney City Hall 67, 68                                 | Vanessa Behan 90  |
| Department of Licensing (Northside) 25                  | VA Medical Center 22  |
| Department of Licensing Spokane Valley 96, 98           | Westlake Hospital 62  |
| Department of Licensing Spokane Valley 96, 98           | <b>SCHOOLS, COLLEGES AND UNIVERSITIES</b>                   |
| Developmental Disabilities Services 22, 23              | Carrington College 32                                       |
| Division of Vocational Rehabilitation 25, 39            | Centennial Middle School 94                                 |
| DSHS Maple 22, 23                                       | Central Valley High School 97                               |
| DSHS Trent Plaza 32, 94                                 | Chase Middle School 43, 45                                  |
| Fairchild Air Force Base 71, 98, 172                    | Cheney High School 64, 66, 68                               |
| Liberty Lake City Hall 60AH, 61, 63                     | Cheney Middle School 64, 66, 67, 68                         |
| Library Airway Heights 67, 68                           | The Community School 4                                      |
| Library Cheney 64, 66, 67, 68                           | East Valley High School 96                                  |
| Library Downtown Spokane 4, 20C, 21, 22, 23             | East Valley Middle School 96                                |
| Library East Side 94                                    | Eastern Washington University 64, 66, 67, 68, 662, 663, 664 |
| Library Hillyard 27                                     | Evergreen Middle School 97                                  |
| Library Indian Trail 23                                 | Ferris High School 4, 43                                    |
| Library Liberty Lake 74, 98, 172                        | Garry Middle School 28                                      |
| Library Medical Lake 62                                 | Glover Middle School 23, 33                                 |
| Library Moran Prairie 4                                 | Gonzaga Prep 26, 28   |
| Library North Spokane Hawthorne Road 25, 28             | Gonzaga University 25, 26, 28, 29, 39                       |
| Library Shadle 33                                       | Greenacres Middle School 98                                 |
| Library South Hill 4, 43                                | Horizon Middle School 97                                    |
| Library Spokane Valley 96, 98                           | Institute for Extended Learning 4                           |
| Library Spokane Valley 96, 98                           | Intercolligate College of Nursing 26, 28, 29                |
| Lutheran Cmty. Services 210 W Sprague 26, 28, 29, 90    |   |
| Medical Lake City Hall 62                               |   |
| Millwood City Hall 94                                   |   |
| PACE 3305 W Whistlers Way 20                            |   |

### SCHOOLS, COLLEGES AND UNIVERSITIES (CONT'D)

|  |                                       |
|--|---------------------------------------|
| Lewis & Clark High School 4, 12, 42                  | Rockwood Clinic 12                    |
| Mead High School 25, 124                             | Rockwood Northwest 12                 |
| Medical Lake High School 62                          | St Luke's Rehabilitation Institute 12 |
| Medical Lake Middle School 62                        | St. Luke's Hospital 12                |
| Mukogawa U.S. Campus 20, 33                          | St. Luke's Hospital 12                |
| Newtech Skills Center 27, 33                         | St. Luke's Hospital 12                |
| North Central High School 27, 39                     | St. Luke's Hospital 12                |
| North Pines Middle School 95, 96                     | St. Luke's Hospital 12                |
| Pride Prep 90  | St. Luke's Hospital 12                |
| Rogers High School 28, 33                            | St. Luke's Hospital 12                |
| CHAS Cheney Health Ctr 1720 2nd St 67, 68            | St. Luke's Hospital 12                |
| CHAS Denny Murphy 1001 W 2nd Ave 43, 64, 66          | St. Luke's Hospital 12                |
| CHAS 3919 N Maple St 4, 23                           | St. Luke's Hospital 12                |
| CHAS 5921 N Market St 27                             | St. Luke's Hospital 12                |
| CHAS 817 Perry St 45                                 | St. Luke's Hospital 12                |
| CHAS Spokane Urgent Care 25, 26, 27                  | St. Luke's Hospital 12                |
| CHAS Spokane Valley Urgent Care 95, 96, 97           | St. Luke's Hospital 12                |
| CHAS Valley Clinic 15812 E Indiana Ave 95, 96, 97    | St. Luke's Hospital 12                |
| Deaconess Hospital 12, 42                            | St. Luke's Hospital 12                |
| Eastern State Hospital 62                            | St. Luke's Hospital 12                |
| Frontier Behavioral Health 107 S Division 45, 90, 94 | St. Luke's Hospital 12                |
| Holy Family Hospital 25, 26, 27                      | St. Luke's Hospital 12                |
| Inland Imaging 525 S Cowley 12                       | St. Luke's Hospital 12                |
| Kaiser Permanente Administration 60, 61              | St. Luke's Hospital 12                |
| Kaiser Permanente Riverfront Clinic 11, 25, 27, 39   | St. Luke's Hospital 12                |
| Lakeland Village 62                                  | St. Luke's Hospital 12                |
| Providence Medical Park 95                           | St. Luke's Hospital 12                |
| Providence Spokane Heart Institute 12                | St. Luke's Hospital 12                |
| Rockwood Clinic 5th & Chandler 12                    | St. Luke's Hospital 12                |
| Sacred Heart Medical Center 4, 12                    | St. Luke's Hospital 12                |
| St Luke's Rehabilitation Institute 12                | St. Luke's Hospital 12                |
| Shriners Hospital for Children 1                     |                                       |