

### Shuttles

1 2 see Shuttles inset for details

### Frequent Routes

- 20 main route
- 20R branch of route selected trips

Every 15 minutes during Weekday peak and day times. Night and Weekend service every 30-60 minutes or better.

20 SFCC  
24 Monroe  
25 Division  
33 Wellesley  
34 Freya  
44 29th Ave  
90 Sprague

### Basic Routes

- 43 main route
- 62 non-stop service
- 66 limited service

basic routes combine for frequent service

Every 30-60 minutes during day times seven days a week.

21 West Broadway  
22 Northwest Blvd  
23 Maple/Ash  
26 Lidgerwood  
27 Hillyard  
28 Nevada  
29 SCC  
32 Trent/Montgomery  
39 Mission  
43 South Adams  
43 Lincoln/37th Ave  
45 Regal  
60 Airport via Browne's Addition  
61 Hwy 2 via Browne's Addition  
62 Medical Lake (Limited Service)  
66 Cheney/EWU  
68 Cheney Local  
74 Mirabeau/Liberty Lake (Weekday only)  
94 East Central/Millwood  
95 Mid-Valley  
96 Fines/Sullivan  
97 South Valley  
98 Liberty Lake via Sprague

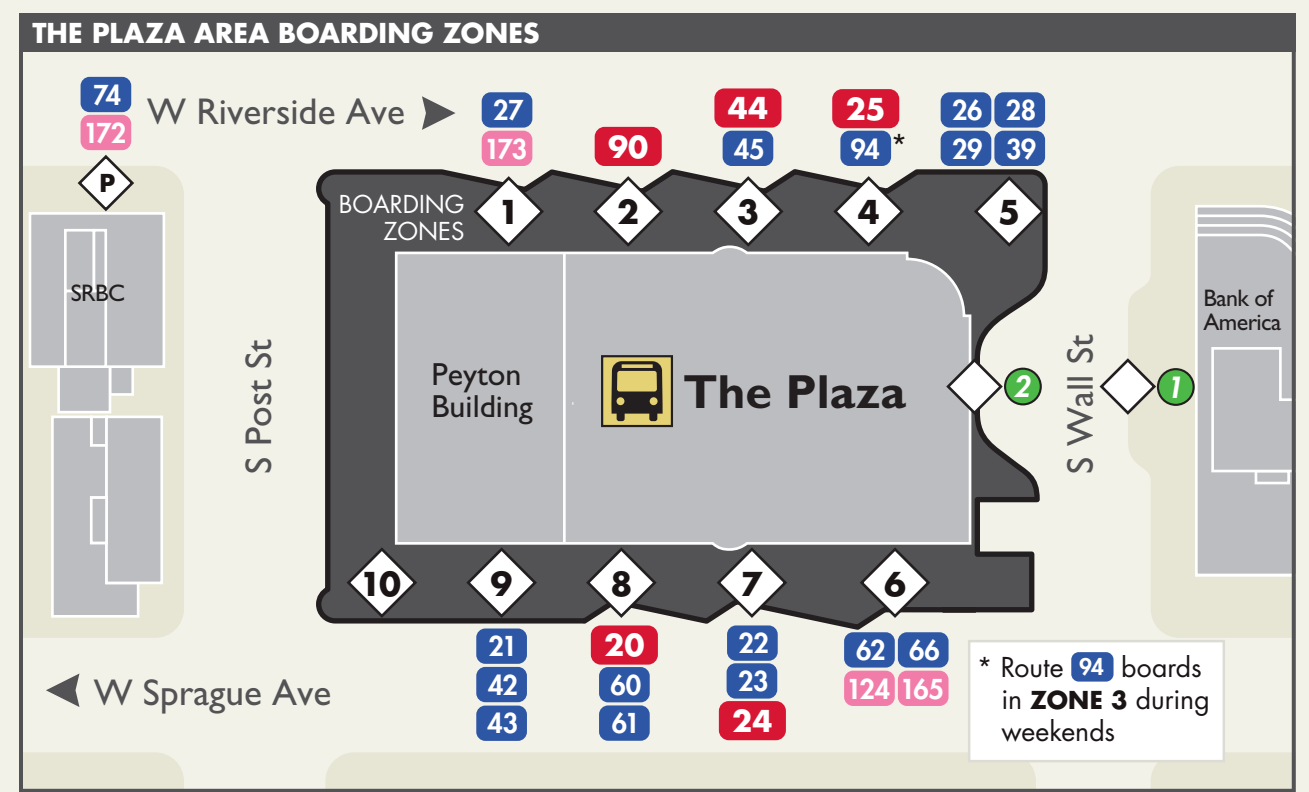
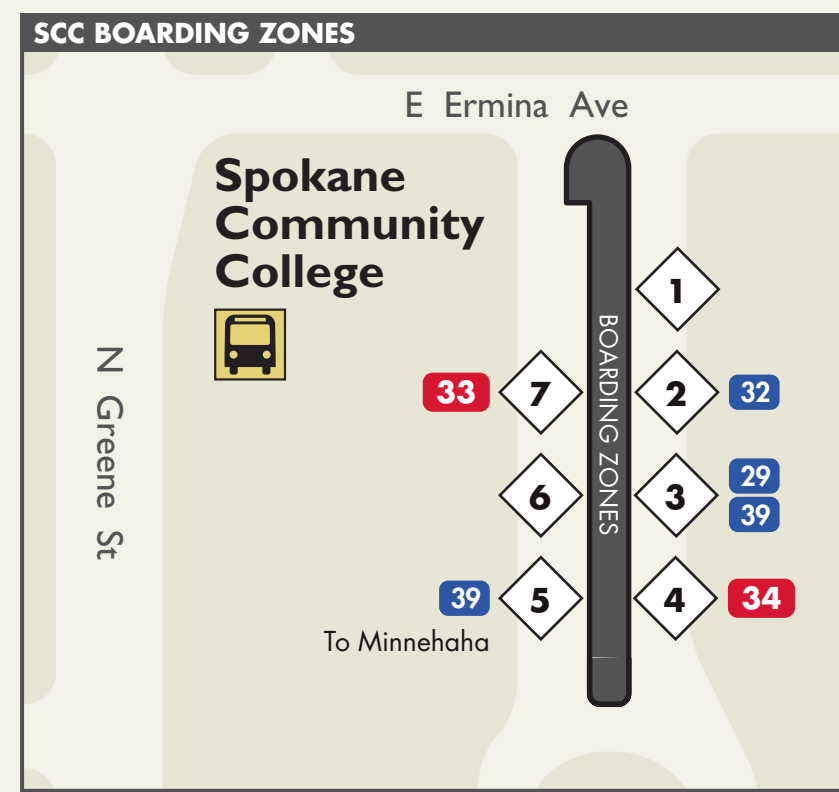
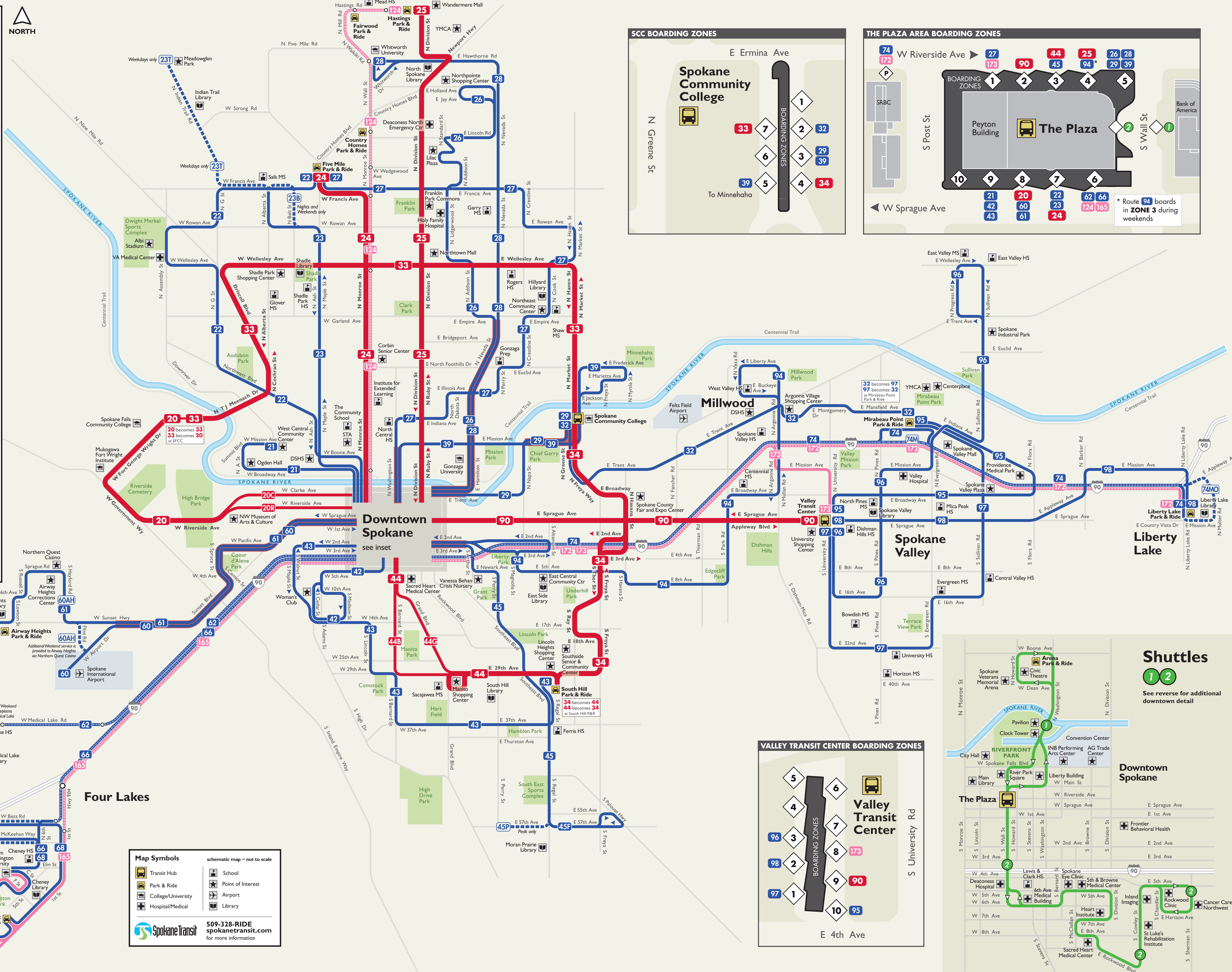
### Express Routes

- 165 main route
- 124 non-stop service

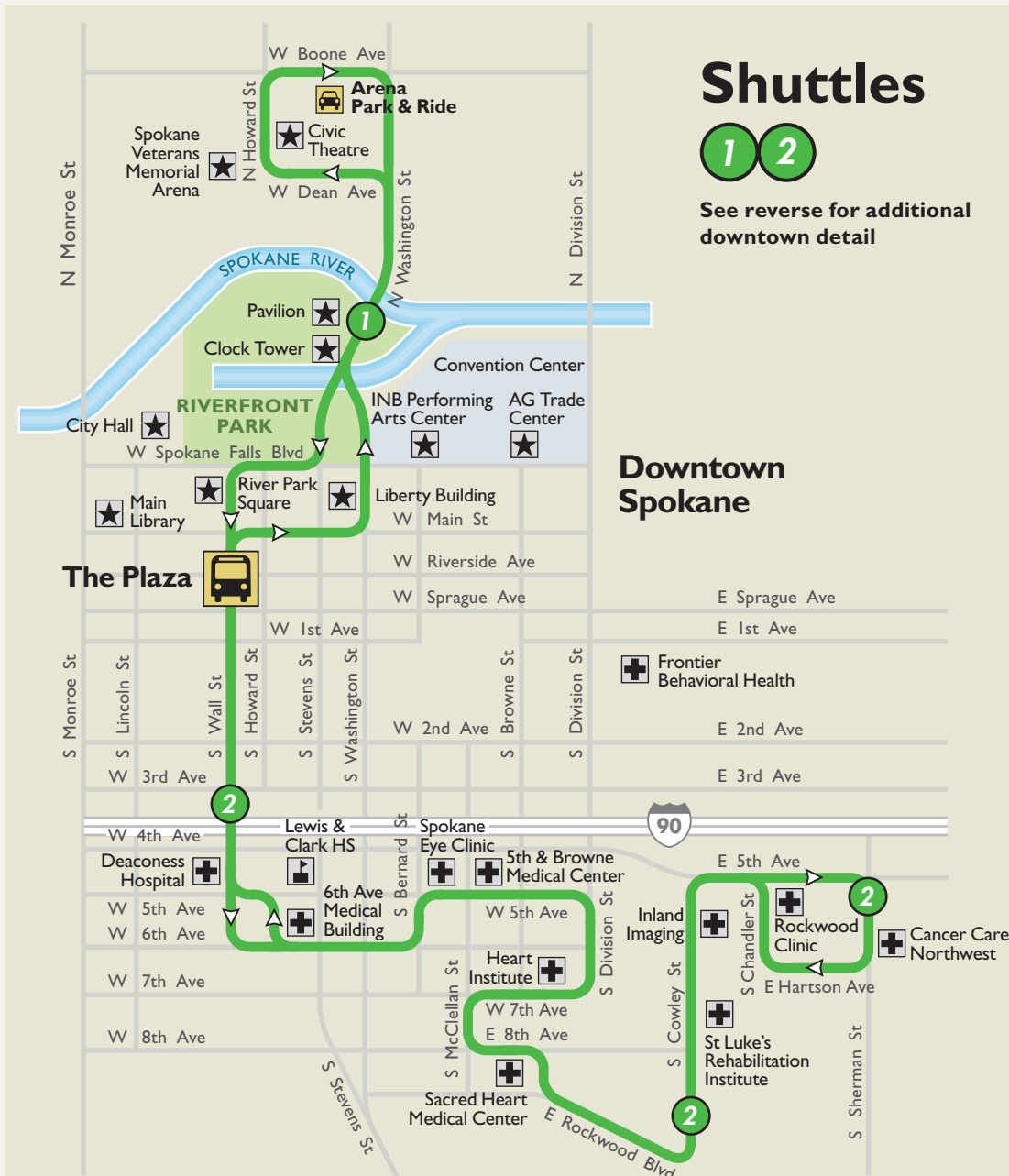
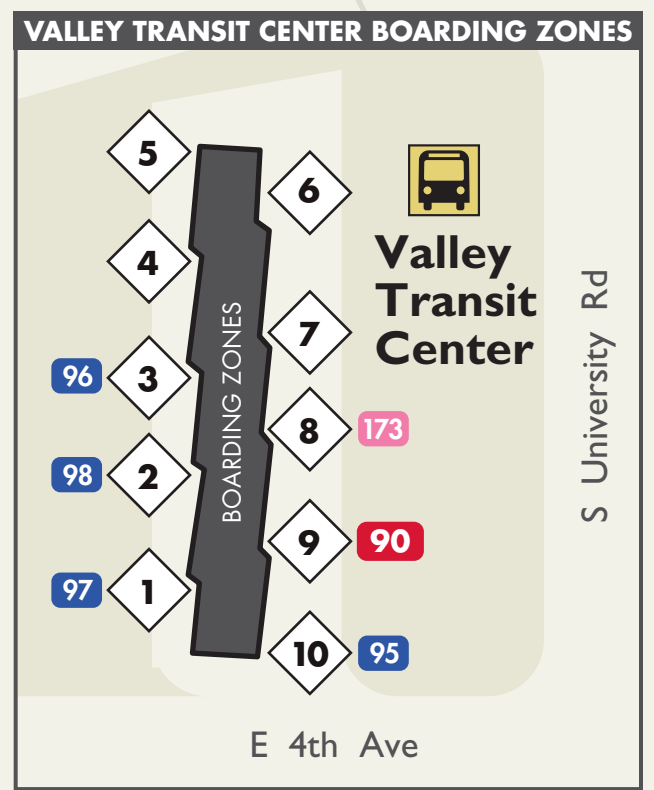
designated limited stop

Weekday service connecting major destinations via direct, high-speed routing. Peak and some midday service available.

124 North Express  
165 Cheney Express  
172 Liberty Lake Express  
173 VTC Express



**Downtown Spokane**  
see inset



### Map Symbols

schematic map - not to scale

- Transit Hub
- Park & Ride
- College/University
- Hospital/Medical
- School
- Point of Interest
- Airport
- Library

Spokane Transit

509-328-RIDE  
spokanetransit.com  
for more information

### Airway Heights

60AH 61BX 61ML 60 61 62 66 165

### Medical Lake

62 66 68 165

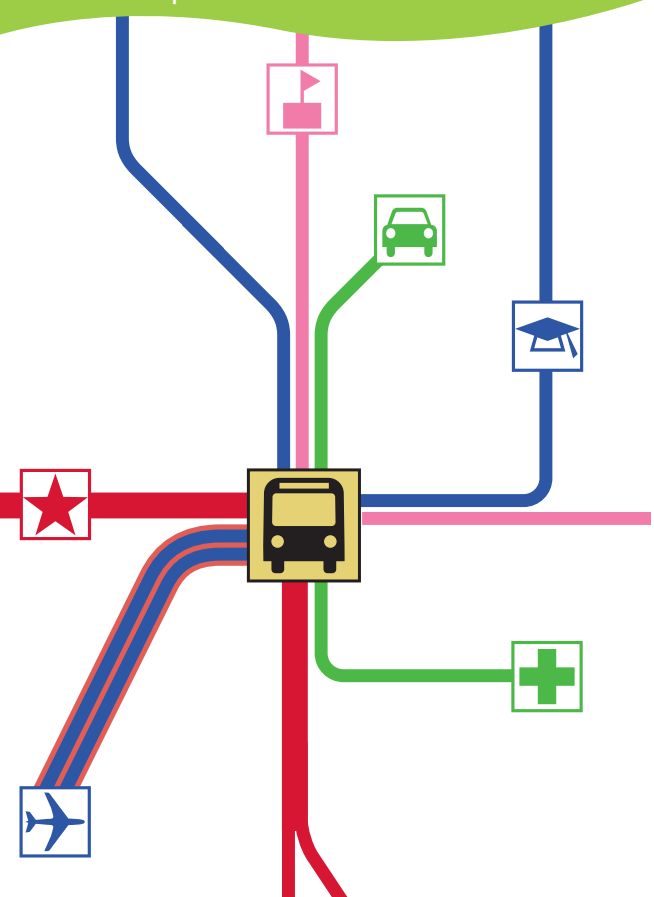
### Cheney

66 68 165



# STA System Map

Effective September 2017



Spokane Transit  
509-328-RIDE  
spokanetransit.com



## CUSTOMER SERVICE & INFORMATION

**Call Center** ..... 509-328-RIDE (7433)  
 • Bus schedules or trip planning  
 • Comments, compliments, complaints  
**Monday to Saturday, 7:00 am – 7:00 pm**  
**Sunday, 8:00 am – 6:00 pm**

**Customer Service** ..... 509-328-RIDE (7433)  
**at The Plaza** 701 W Riverside Ave  
 • Pass sales  
 • Lost and found  
 • Comments, compliments, complaints  
**Monday to Friday, 7:00 am – 6:00 pm**  
**Saturday, Noon – 5:00 pm**

**STA Headquarters** ..... 509-325-6000  
 1229 W Boone Ave  
**TTY** ..... WA Relay 711

**OTHER IMPORTANT NUMBERS**  
 All TTY ..... WA Relay 711  
 Paratransit Services ..... 509-328-1552  
 Vanpool ..... 509-326-7665

Access Real Time Info at [spokanetransit.com/realtime](http://spokanetransit.com/realtime)

[www.spokanetransit.com](http://www.spokanetransit.com)

**Schedule Information**  
 If you would like help planning your ride or need additional schedule or service information, call 509-328-RIDE (7433) or TTY WA Relay 711.

You also can log on to [www.spokanetransit.com](http://www.spokanetransit.com) for information.

## WELCOME

Thank you for choosing public transportation. Spokane Transit provides safe, accessible, convenient, and efficient public transportation services to Spokane area neighborhoods, businesses, and activity centers. We hope you find this map a useful resource when planning your trips with STA.

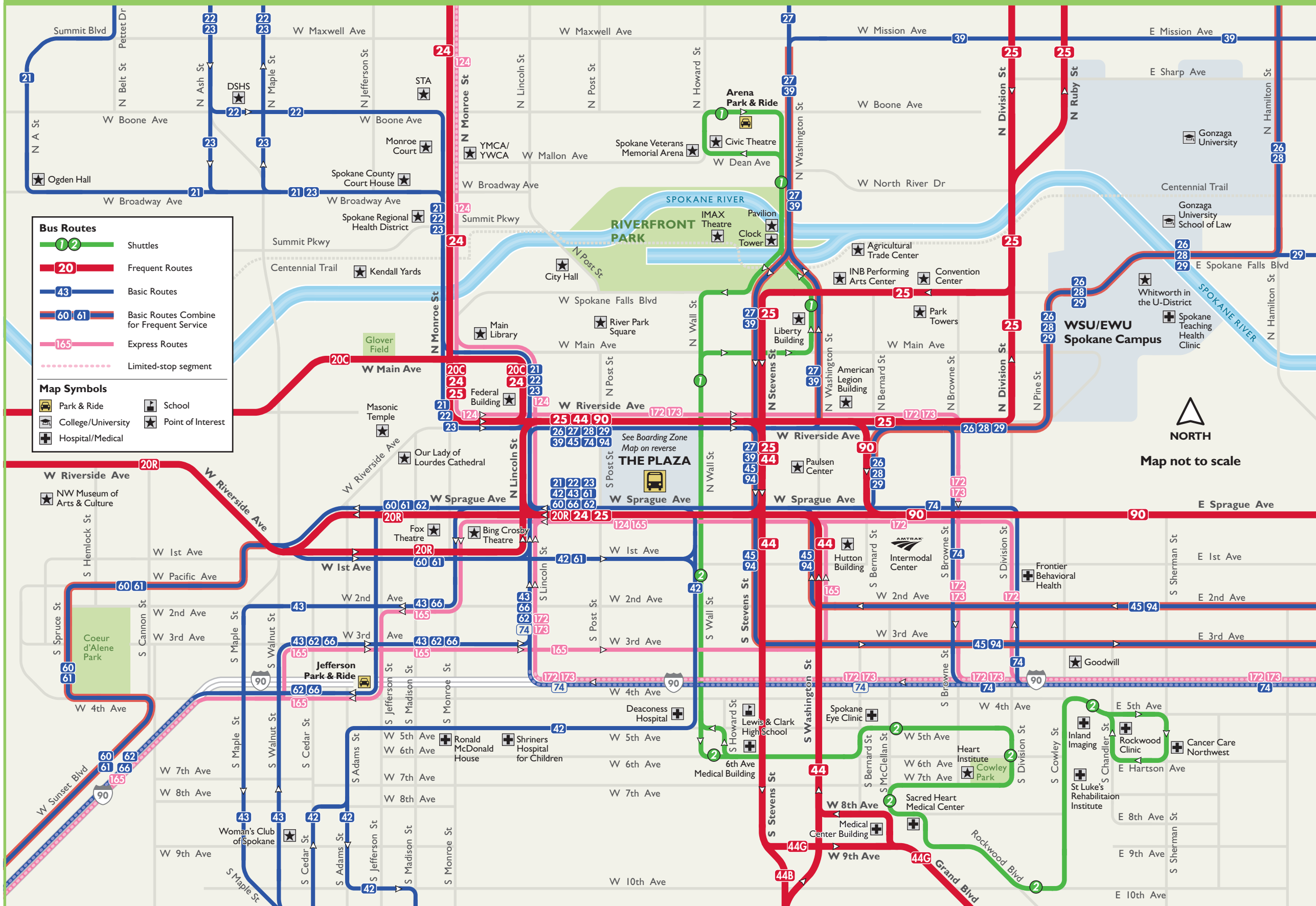
## Learning the System

The route names and numbers were created based on the following system. Routes are numbered geographically or indicate a special type of service in an area.

<b>ROUTES 1 &amp; 2</b>	Downtown Shuttle routes
<b>ROUTES IN THE 20s</b>	Serve the Northside, starting in the West with the lowest number
<b>ROUTES IN THE 30s</b>	Cross-town routes that connect outer routes
<b>ROUTES IN THE 40s</b>	Southside, starting in the West with the lowest number
<b>ROUTES IN THE 60s</b>	West Plains service
<b>ROUTES IN THE 70s &amp; 90s</b>	Valley routes
<b>ROUTES IN THE 100s</b>	Express routes providing weekday service only

View the individual schedules for detailed routing and timepoints or visit the Google Trip Planner online at [www.spokanetransit.com](http://www.spokanetransit.com).

## DOWNTOWN SPOKANE AREA DETAIL



## GUIDE TO SERVICE FREQUENCY

ROUTE	SERVING	Approximate Frequency Shown In Minutes							ROUTE	
		Peak AM	Mid Day	Peak PM	Evening Night	SATURDAYS Day	SATURDAYS Evening Night	SUNDAYS/HOLIDAYS Day		SUNDAYS/HOLIDAYS Evening Night
1	Plaza/Arena Shuttle	10	20	10	5 trips	--	--	--	--	1
2	Southside Medical Shuttle	20	20	20	60	60	60	60	60	2
20	SFCC	15	15	15	30-60	60	60	60	60	20
20C	via Clarke Ave	30	30	30	1 trip	--	--	--	--	20C
20R	via Riverside Ave	30	30	30	60	60	60	60	60	20R
21	West Broadway	30	30	30	60	60	60	60	60	21
22	Northwest Blvd	30	30	30	60	60	60	60	60	22
23	Maple/Ash	30	30	30	60	60	60	60	60	23
23T	via Indian Trail	30	30	30	--	--	--	--	--	23T
23B	via Francis/Belt	--	--	--	--	60	60	60	60	23B
24	Monroe	15	15	15	30-60	30	60	60	60	24
25	Division	15	15	15	30-60	15-30	30	30	30	25
26	Lidgerwood	30	30	30	60	60	60	60	60	26
27	Hillyard	30	30	30	60	30	60	60	60	27
28	Nevada	30	30	30	60	60	60	60	60	28
29	SCC	30	30	30	60	60	60	60	60	29
32	Trent/Montgomery	30	30	30	60	60	60	60	60	32
33	Wellesley	15	15	15	30-60	60	60	60	60	33
34	Freya	15	15	15	30-60	60	60	60	60	34
39	Mission	30	30	30	60	60	60	60	60	39
42	South Adams	30	30	30	60	60	60	60	60	42
43	Lincoln/37th Ave	30	30	30	60	60	60	60	60	43
44	29th Ave	15	15	15	30-60	60	60	60	60	44
44B	via Bernard St	30	30	30	1 trip	--	--	--	--	44B
44G	via Grand Blvd	30	30	30	60	60	60	60	60	44G
45	Regal	15	30	15	60	60	60	60	60	45
45F	to Freya St	30	30	30	60	60	60	60	60	45F
45P	to Perry St	30	--	30	--	--	--	--	--	45P
60	Airport via Browne's Addition	30	30	30	60	60	60	60	60	60
60AH	via Airway Heights	--	--	--	--	60	60	60	60	60AH
61	Hwy 2 via Browne's Addition	30	30	30	60	60	60	60	60	61
61 BX	via FAFB BX	3 trips	6 trips	2 trips	--	--	--	--	--	61 BX
61 ML	via Medical Lake Center	--	--	--	3 trips	60	60	60	60	61 ML
62	Medical Lake	3 trips	4 trips	2 trips	--	--	--	--	--	62
66	Cheney/EWU	30	30	30	60	60	60	60	60	66
68	when EWU is in session	15	15	15	60	60	60	60	60	68
68	Cheney Local	30/60**	30/60**	30/60**	60	60	60	60	60	68
74	Mirabeau/Liberty Lake	15/30*	30	15	3 trips	--	--	--	--	74
74M	via Hwy 90	2 trips	--	--	--	--	--	--	--	74M
74MO	via Mission/Molter	30 OB	30	15 IB	3 trips	--	--	--	--	74MO
90	Sprague	15	15	15	30-60	15-30	30	30	30	90
94	East Central/Millwood	30	30	30	60	60	60	60	60	94
95	Mid-Valley	30	30	30	60	60	60	60	60	95
96	Pines/Sullivan	30	30	30	60	60	60	60	60	96
97	South Valley	30	30	30	60	60	60	60	60	97
98	Liberty Lake via Sprague	30	30	30	60	60	60	60	60	98
124	North Express	15 IB	--	15 OB/30 IB	1 trip	--	--	--	--	124
165	Cheney Express	30 IB	--	30 OB	--	--	--	--	--	165
172	Liberty Lake Express	3 trips IB	--	3 trips OB	--	--	--	--	--	172
173	VTC Express	30	--	30	1 trip	--	--	--	--	173

**AM Peak:** Approximately 5:00 am-8:00 am    **Mid Day:** Approximately 8:00 am-3:00 pm  
**PM Peak:** Approximately 3:00 pm-6:00 pm    **Night:** Approximately 6:00 pm to midnight  
 (see individual route schedules as time periods and service levels vary by route)

\* Two outbound trips skip Mirabeau Park & Ride  
 \*\* Service every hour during summer session  
 OB: outbound from The Plaza  
 IB: inbound to The Plaza

## FARE INFORMATION

STA fares subject to change. Fareboxes accept U.S. coins and dollar bills; 31-Day, Monthly, Two-Hour, Day, Free Ride passes and Smart Cards. No pennies. Neither the coach operator nor the fareboxes can provide change. Please have fare ready prior to boarding. Passes are non-transferable.

**NEW FARES EFFECTIVE JULY 1, 2017:**

RIDER	CASH	2-HOUR PASS	DAY PASS	7-DAY PASS	31-DAY PASS
YOUTH (6-18 YRS)	\$1.75	\$1.75	\$4.00	\$15.00	\$35.00
ADULT (19-64 YRS)	\$1.75	\$1.75	\$4.00	\$15.00	\$50.00
REDUCED FARE*	\$0.75	\$0.75	\$4.00	\$15.00	\$25.00
PARATRANSIT	\$1.75	\$1.75			\$50.00

Children age 5 and under ride free and must be accompanied by a person paying full fare (maximum of 3 children).

- Reduced Fare ID Card Requirements**
- Must be 65 years of age or older. Proof of age must be presented, or;
  - Qualifying disability – application form to be completed by a health care professional, or;
  - A valid Medicare card issued by the Social Security Administration.
- \* You must have a Reduced Fare ID Card or STA Paratransit ID Card to pay the reduced fare of \$0.75. This Card must be shown with your reduced fare (cash or pass) each time you board the bus. Applications for the Reduced Fare Identification Card are accepted at **Customer Service at The Plaza**.

## Two-Hour Passes/Day Passes

Ask your driver for a Two-Hour Pass (free with paid fare) or a Day Pass before paying your fare. Passes issued from the farebox are good for multiple rides for the designated time—just swipe it through the magnetic reader on the farebox.

## Pass Sales

- Customer Service at The Plaza
- Online at [spokanetransit.com/store](http://spokanetransit.com/store)
- At local retail outlets: [spokanetransit.com/retailoutlets](http://spokanetransit.com/retailoutlets)

## Holidays

Sunday routes and schedules are operated on the following holidays:  
 New Year's Day, Presidents' Day, Memorial Day, July 4th, Labor Day, Thanksgiving, Christmas.  
 Extended service is offered on July 4th.

## Lost and Found

Located at **Customer Service at The Plaza**.

## POINTS OF INTEREST SERVED BY SPOKANE TRANSIT ROUTES

**POPULAR ATTRACTIONS**

ARC 320 East 2nd	45, 94
Avista Stadium	34, 90
Civic Theatre	1, 27, 39
Coeur d'Alene Park Browne's Addition	60, 61
Evergreen Club	90
Flour Mill	1
Greater Spokane Incorporated (GSI)	ALL DOWNTOWN ROUTES
INB Performing Arts Center	1, 25, 27, 39
Joe Albi Stadium	22
Manito Park	44
Martin Woldson Theater @ the Fox	20, 43, 60, 61, 62, 66
Mission Park	39
NW Museum of Arts & Culture (MAC)	20R, 60, 61
Northern Quest Casino	60AH, 61
Riverfront Park	1, 25, 27, 39
Spokane County Fair & Expo Center	34, 90
Spokane Falls Family Clinic 120 W Mission	25, 27, 39
Spokane Industrial Park	96
Spokane Valley Chamber of Commerce	98, 172
Spokane Valley Partners	95, 173
Spokane Veterans Memorial Arena	1, 27, 39
Spokane Convention Center	1, 25, 27, 39
Southeast Sports Complex	45
Waterfront Park Medical Lake	61ML, 62
Woman's Club of Spokane	42, 43
YMCA/YWCA 930 N Monroe	21, 22, 23, 24, 124
YMCA Spokane Valley Mirabeau	32, 95, 97, 172
YMCA North Nevada Street	25, 28

**PUBLIC/GOVERNMENT FACILITIES**

Airway Heights Corrections Center	60AH, 61
Airway Heights City Hall	60AH, 61
Cheney City Hall	68, 165
Department of Licensing	96, 98
Spokane Valley	98, 172
Department of Licensing Northside	25
Division of Vocational Rehabilitation	25, 39
DSHS Maple	22, 23
DSHS Trent Plaza	32, 94
Fairchild Air Force Base	60AH, 61
Liberty Lake City Hall	98, 172
Library Downtown Spokane	20C, 21, 22, 23, 24
Library Airway Heights	60AH, 61
Library Cheney	68, 165
Library East Side	94
Library Hillyard	27
Library Indian Trail	23T (WEEKDAYS ONLY)
Library Liberty Lake	98, 172
Library Medical Lake	61ML, 62
Library Moran Prairie	45
Library North Spokane Hawthorne Road	25, 28
Library Shadle	33
Library South Hill	43, 44
Library Spokane Valley	96, 98
Lutheran Community Services 210 W Sprague	26, 28, 29, 90
Medical Lake City Hall	61ML, 62
Millwood City Hall	94
PACE 3305 W Fair Wright Dr	20
Social Security Administrative Offices	29

**MEDICAL CENTERS AND HOSPITALS**

Cancer Care NW	2
CHAS Cheney Health Ctr 1720 2nd St	68
CHAS Denny Murphy 1001 W 2nd Ave	43, 62, 66, 165
CHAS 3919 N Maple St	23, 24
CHAS 5921 N Market St	27
CHAS 817 Perry St	45
CHAS Spokane Urgent Care	25, 26, 27
CHAS Spokane Valley Urgent Care	95, 96, 97
CHAS Valley Clinic 15812 E Indiana Ave	95, 96, 97
Deaconess Hospital	2, 42
Eastern State Hospital	62
Frontier Behavioral Health 107 S Division	45, 90, 94
Holy Family Hospital	25, 26, 27
Inland Imaging 525 S Cowley	2
Kaiser Permanente Administration	60, 61
Kaiser Permanente Riverfront Clinic	1, 25, 27, 39
Lakeland Village	62
Providence Spokane Heart Institute	2
Providence Medical Park	95
Rockwood Clinic 5th & Chandler	2
Sacred Heart Medical Center	2, 44G
St Luke's Rehabilitation Institute	2
Shriners Hospital for Children	2, 42
Spokane Eye Clinic	2
Spokane Teaching Health Center	26, 28, 29
Valley Hospital	96
Vanessa Behan Crisis Nursery	45
VNA Medical Center	22
Westlake Hospital	62

**SCHOOLS, COLLEGES AND UNIVERSITIES**

Carrington College	32
Centennial Middle School	94
Central Valley High School	97
Chase Middle School	43, 45
Cheney High School	66, 68
Cheney Middle School	66, 68
The Community School	24
East Valley High School	96
East Valley Middle School	96
Evergreen Washington University	66, 68
Evergreen Middle School	97
Ferris High School	43, 45
Garry Middle School	28
Glover Middle School	23, 33
Gonzaga Prep	26, 28
Gonzaga University	25, 26, 28, 29, 39
Greenacres Middle School	98

**PUBLIC/GOVERNMENT FACILITIES (CONT'D)**

Spokanival Care 701 N Napa	29
Spokane City Hall	20C, 21, 22, 23, 24, 25
Spokane County Courthouse	21, 22, 23, 24, 124
Spokane County Health District	21, 22, 23, 24, 124
Spokane Valley City Hall	98
Union Gospel Mission Men	29
Union Gospel Mission Women	90
Worksource	45, 90, 94
Employment Security Office	45, 90, 94

**SCHOOLS, COLLEGES AND UNIVERSITIES (CONT'D)**

Horizon Middle School	97
Institute for Extended Learning	24
Intercollegiate College of Nursing	26, 28, 29
Lewis & Clark High School	2, 42, 44
Mead High School	25, 124
Medical Lake High School	61ML, 62
Medical Lake Middle School	62
Mukogawa Fort Wright Institute	20
North Central High School	27, 39
North Pines Middle School	95, 96
North Pines Middle School	25, 26, 28, 29
WSU/EWU Spokane Campus	25, 26, 28, 29
Rogers High School	28, 33
Sacajawea Middle School	43, 44
Salk Middle School	22, 23
Shadle Park High School	23, 33
Shaw Middle School	27
Spokane Community College	29, 32, 33, 34, 39
Spokane Falls Community College	20, 33
University High School	97
West Valley High School	32, 94
Whitworth University	25, 28, 124

**COMMUNITY AND SENIOR CENTERS**

Corbin Senior Center	24
East Central Community Center	94
Northeast Community Center	27
Arena City Ticket Parking	1, 27, 39
Country Homes Park & Ride	124
Downtown STA Transit Plaza	ALL ROUTES EXCEPT 32, 33, 34, 68, 96, 97, 98

**TRANSPORTATION**

Airway Heights Park & Ride	61
Amtrak/Intercity Bus	25, 26, 28, 29, 74, 90, 172, 173
Spokane Intermodal Center	90, 172, 173
Spokane Valley Ticket Parking	1, 27, 39
Country Homes Park & Ride	124
Downtown STA Transit Plaza	ALL ROUTES EXCEPT 32, 33, 34, 68, 96, 97, 98

**RESIDENCES (CONT'D)**

Colonial Court Assisted Living	96
Coventry Court Browne's Addition	60, 61
Fairwood Retirement Village	124
Gardens on University	90, 96, 97, 98, 173
Guardian Angel Homes Liberty Lake	74, 98, 172
Harvard Park	44
Hawthorne Manor Apartments	25, 28
Lilac Plaza	26
Moran Vista	45
Ogden Hall	21
Perrine Court Apartments	32