

# System Performance Report

2019 Data

***Prepared for:***

Board of Directors

**6/30/2020**



Upon request, alternative formats of this document will be produced for people with disabilities. Please call 325-6094 or TTY (509) 232-6555 or email [ombudsman@spokanetransit.com](mailto:ombudsman@spokanetransit.com)

# Contents

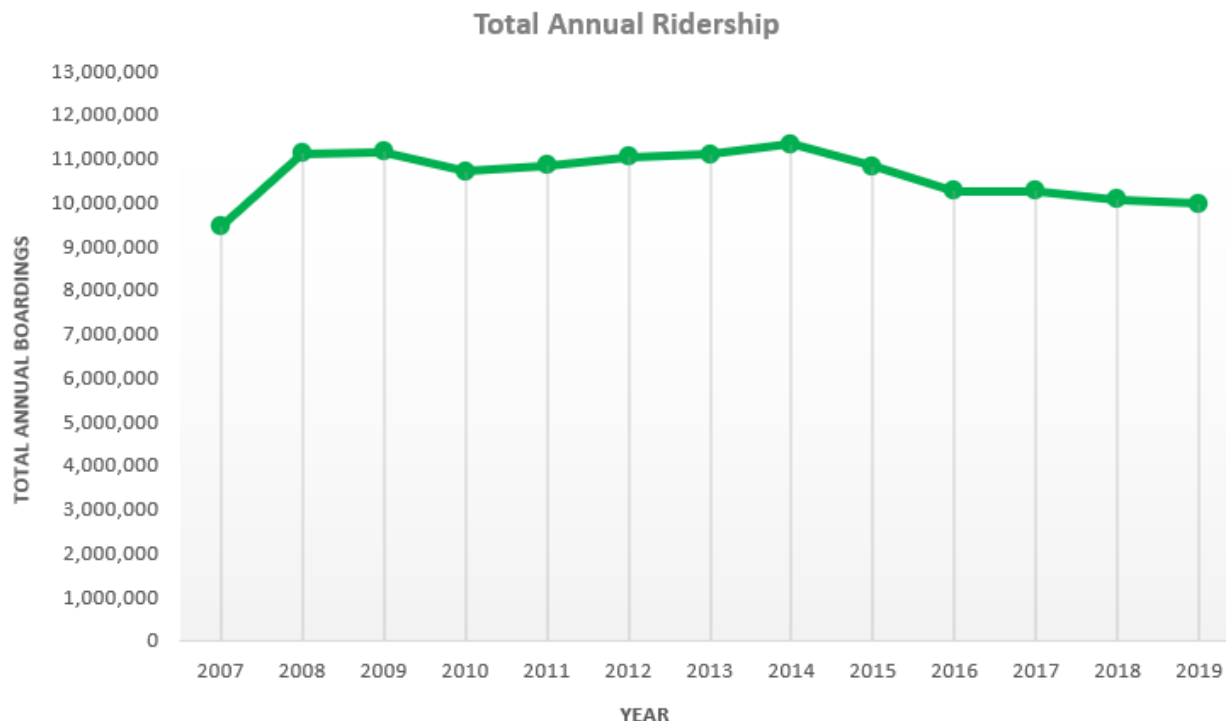
|   |    |
|---|----|
| Executive Summary.....                                      | 4  |
| Section I: Route Performance .....                          | 8  |
| Route Performance Overview .....                            | 8  |
| Route Performance Standards .....                           | 8  |
| Performance Standard 1: Ridership .....                     | 9  |
| Performance Standard 2: Equivalent Energy Consumption ..... | 11 |
| Performance Standard 3: Fares.....                          | 11 |
| Summary of 2019 Route Performance.....                      | 12 |
| Fixed-Routes Meeting All Three Standards.....               | 12 |
| Consecutive Year Analysis .....                             | 13 |
| Improvement Watch List.....                                 | 13 |
| Remediation Plan .....                                      | 14 |
| Route Indicators .....                                      | 16 |
| Route Indicator Definitions .....                           | 17 |
| 2019 Route Indicators .....                                 | 18 |
| Section II: Passenger Facilities Performance .....          | 20 |
| Ridership by Stop.....                                      | 20 |
| Recent Capital Improvements.....                            | 20 |
| Transit Shelters .....                                      | 21 |
| Operational Improvements.....                               | 21 |
| Park and Ride Lots .....                                    | 22 |
| Owned/Leased Facilities .....                               | 23 |
| Cooperative Facilities .....                                | 29 |
| Bike Lockers .....  | 33 |
| Section III: Universal Transit Access Pass (UTAP).....      | 34 |
| UTAP Rates Calculation .....                                | 34 |
| UTAP Rates Schedule.....                                    | 36 |
| Appendix .....  | 37 |
| 2019 Route Performance Results Comparison to 2018 .....     | 37 |
| 2019/2018 Boardings Per Revenue Hour Comparison Chart.....  | 38 |
| 2019/2018 Energy Benchmark Comparison Chart.....            | 39 |
| 2019/2018 Fares Benchmark Comparison Chart .....            | 40 |

|   |    |
|---|----|
| 2019 Total Annual Boardings Comparison to 2018..... | 41 |
| 2019 Average Weekday Boardings.....                 | 42 |
| 2019 Average Weekday Boarding Activity by Stop..... | 43 |
| Route Profile Sheets .....                          | 78 |

# Executive Summary

---

For Spokane Transit to ensure the reliability, consistency, and proper development of its transit services, it must continually evaluate and understand the strengths and weaknesses of the products offered. Each year STA publishes a System Performance Report to inform Spokane Transit staff, the public, and Board of Directors of the performance of each route compared to three performance standards: Ridership, Equivalent Energy Consumption, and Fares. In addition, the report provides information regarding passenger facilities including bus stop level ridership, park & ride lot utilization, and passenger facilities projects delivery. In 2019 Spokane Transit carried 9,971,798 passengers which marked an almost 1% decline compared to 2018. Spokane Transit's identified goal for fixed route ridership was to increase ridership from 2018 by 2%.



In 2019, STA had 46 bus routes including four new routes that were added over the course of the year and two routes that were discontinued and merged into one of the new routes. Routes 4 Five-Mile P&R to Moran Station, 63 Airway Heights/West Plains, 67 Swoop Loop, and 144 South Express were created while Routes 24 and 44 were discontinued. Route 4 provides frequent service between the Five Mile Park & Ride and the new Moran Prairie Park & Ride via Monroe St, downtown Plaza, Grand Blvd, 29<sup>th</sup> Ave, Regal St and 57<sup>th</sup> Ave. The route is a merging

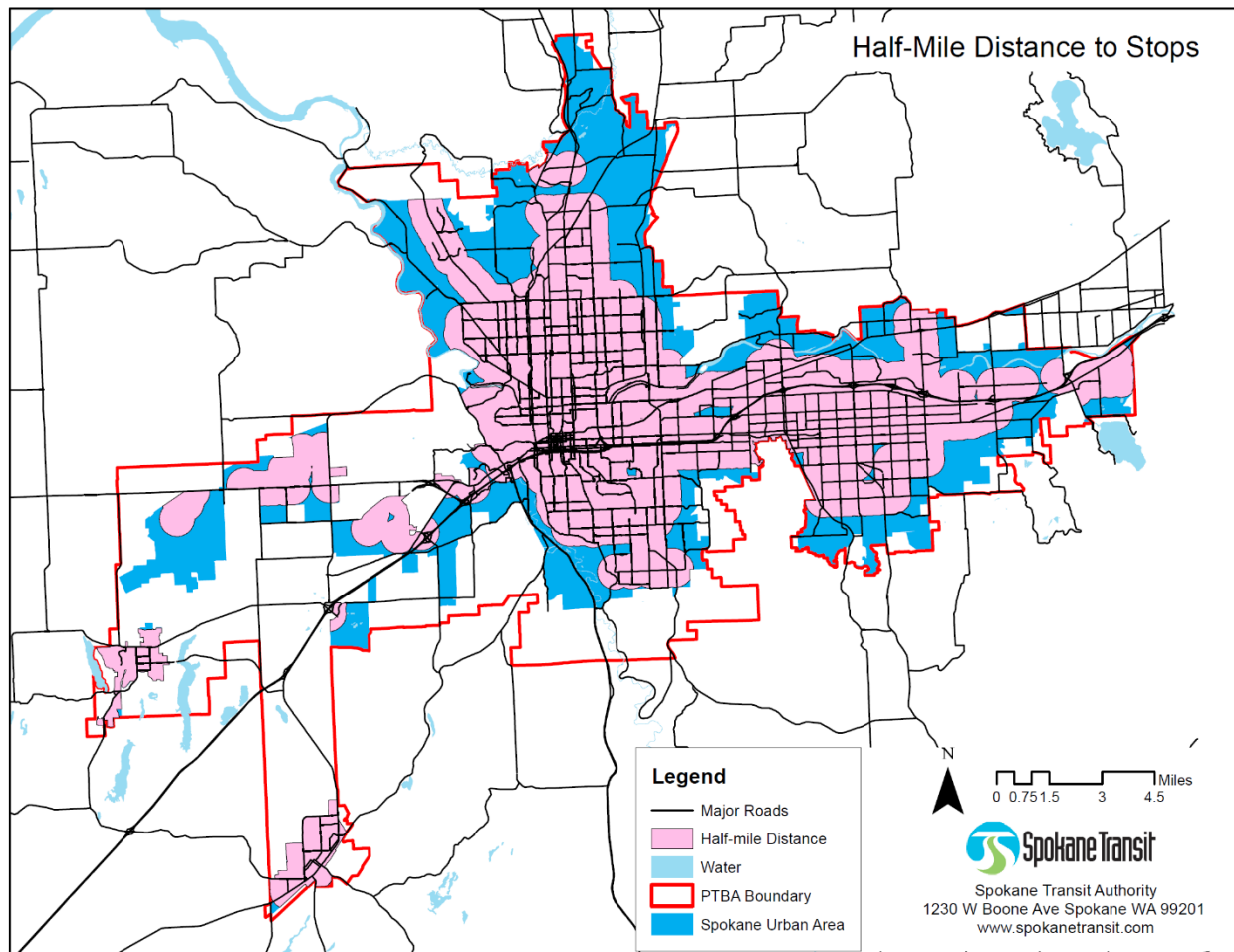


of discontinued Routes 24 and 44 while also performing the south most discontinued portion of Route 45 along Regal St south of the South Hill Park & Ride. Route 63 provides service between the West Plains Transit Center and Airway Heights, via Geiger Blvd and Spokane International Airport. Route 67 supplements local service in Cheney on EWU school days. Route 144 provides weekday peak only express service between Moran Station and downtown Spokane.

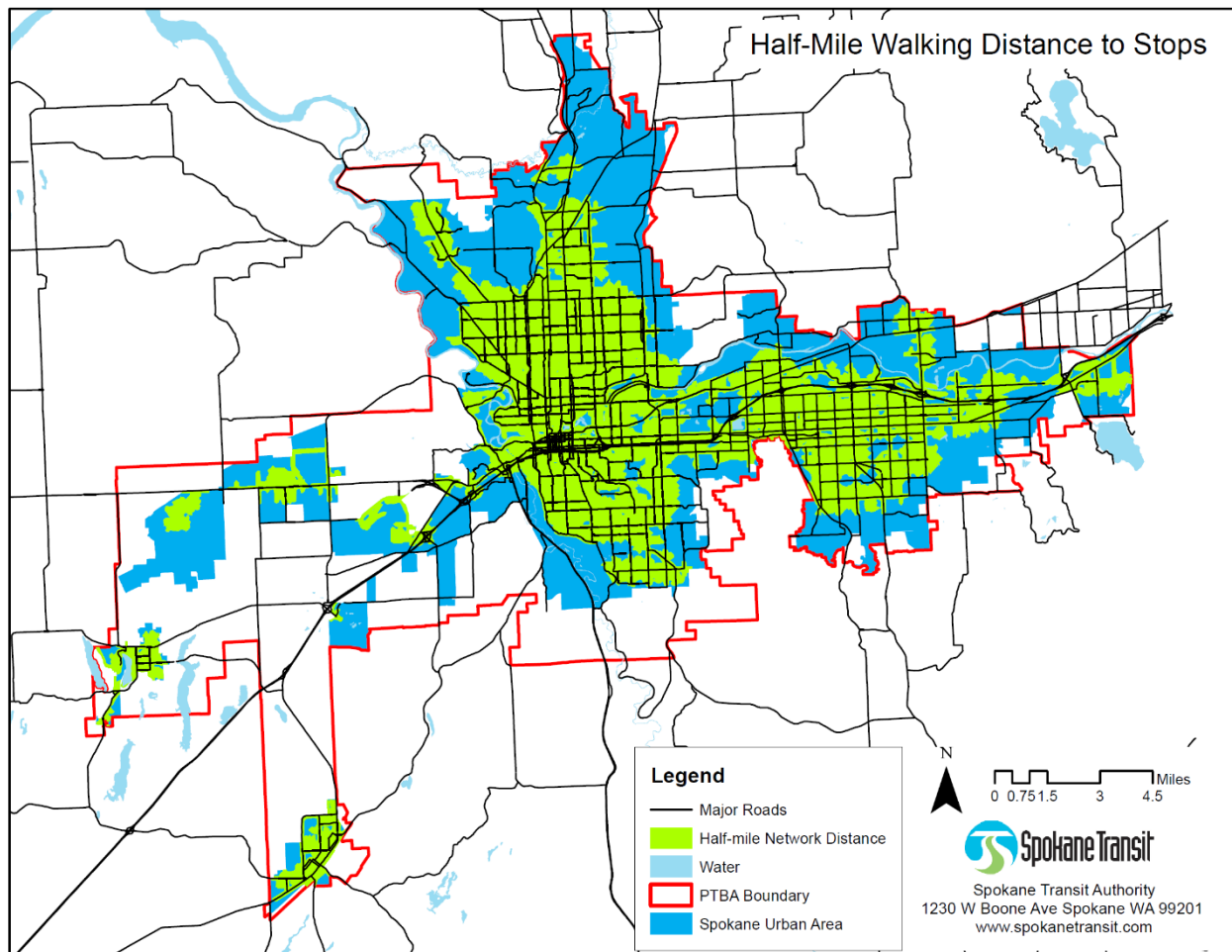
STA completed the new Spokane Falls Station in November and SCC Transit Center in December. Spokane Falls Station is located on the campus of Spokane Falls Community College. The Spokane Falls Station allows hundreds of students and other passengers to take transit in a convenient location thereby reducing the number of people who must cross busy Fort George Wright Drive to take the bus. The station is served by Routes 20 and 33. The SCC Transit Center, located on the campus of Spokane Community College, will serve as a multi-modal transit hub for both regular bus routes as well as the eastern terminus of the City Line starting in 2022. The SCC Transit Center accommodates added routes, provides more accessible passenger waiting areas, and provides a comfort station for coach operators.

In 2019, a total of 15 routes had increases in ridership productivity (measured in boardings per revenue hour) and 19 routes saw increases in total annual ridership (boardings). However, five of these routes did not operate for a full year in 2018. Overall, 16 of the routes evaluated met all three established performance standards for Ridership, Equivalent Energy Consumption, and Fares (down from 18 routes in 2018). Per *Connect Spokane* any route that falls below the minimum standard for any one standard for two consecutive years will be considered out of compliance. Twenty routes are identified as out of compliance and a remediation plan is proposed in this report.

Per *Connect Spokane* FR 2.1 Geographic Extent, service shall be available within no more than one-half mile of at least 80% of the Public Transportation Benefit Area (PTBA) population residing within urban areas. Within the service area, urban areas include the City of Spokane, Spokane Valley, Millwood, Airway Heights, Medical Lake, and Cheney. Historically, STA has utilized a simple ½ mile buffer around every stop within the PTBA. In 2019, an estimated 81% of the urban PTBA population, 342,044 resided within one-half mile of a bus stop.



Staff also analyzed the percent of the population that lives within a half-mile walking distance of a bus stop. For this analysis, the roadway network defined the pedestrian network as well. Therefore, this analysis does not include any existing trails (developed or undeveloped) or recognize the ability of pedestrians to utilize routes (through parking lots, etc.) that are not available to motor vehicles. Using this analysis method, an estimated 71 % of the urban PTBA population, 299,545 people reside within one-half network mile of a bus stop.



At the end of 2019, Spokane Transit had 1,610 bus stops in service. All transit centers and park & ride lots offer passenger shelters in addition to 108 other bus stops throughout the system where ridership conditions warrant. Spokane Transit operates 14 park & ride locations within the service area. Ten are either owned or leased by Spokane Transit while the remaining four are made possible by cooperative agreement. Approximately 68% of passenger boardings in 2019 occurred at a stop or facility where a shelter is provided to customers.

# Section I: Route Performance

---

## Route Performance Overview

In December 2009, the Spokane Transit Board of Directors adopted the *Fixed-Route Service Design Guidelines* to guide the planning, implementation, and monitoring of fixed-route transit service in order to steer Spokane Transit staff through the 2010/2011 service reductions. These guidelines and standards were ultimately merged into the Fixed Route element and Annex I Fixed-Route Performance Standards contained in *Connect Spokane: A Comprehensive Plan for Public Transportation* adopted by the Board of Directors in July of 2010.

An essential part of the required performance monitoring is to evaluate operating data for the prior year of service. This section uses operating data from 2019. As a snapshot of the system and individual routes, this report is an essential tool for evaluating and planning for improvements in transit service.

Routes are rated annually against three performance standards: Ridership, Comparable Energy Consumption, and Fares. Each of these standards has a benchmark score which is calculated annually. A route which meets a performance standard's benchmark in either or both of the previous two years is considered to meet that performance standard. (In other words, a single year of substandard performance is not considered a failure in this report.)

The Appendix shows a table comparing 2019 with 2018 and summarizes whether each route passed or was unable to meet a particular benchmark. Furthermore, it is noted under the Consecutive Year Analysis section whether a route did not meet a performance measure for consecutive years.

## Route Performance Standards

As stated in *Connect Spokane*, any route that falls below the minimum standard for any one of the three performance standards for two consecutive years will be considered out of compliance. The Consecutive Year Analysis section contains a list of routes out of compliance. New service will be evaluated following its development period, typically 18 to 24 months. A partial year of operation (e.g. if a route begins operating in May or September) will not be counted against a route's compliance with these standards. There are several routes that this applies to. Routes 64, 190, 662, 663 and 664 began service in September 2018. Route 95 began service in May 2017 (full 24 months in May 2019) and Route 172 began service in September 2017 (full 24 months in September 2019).

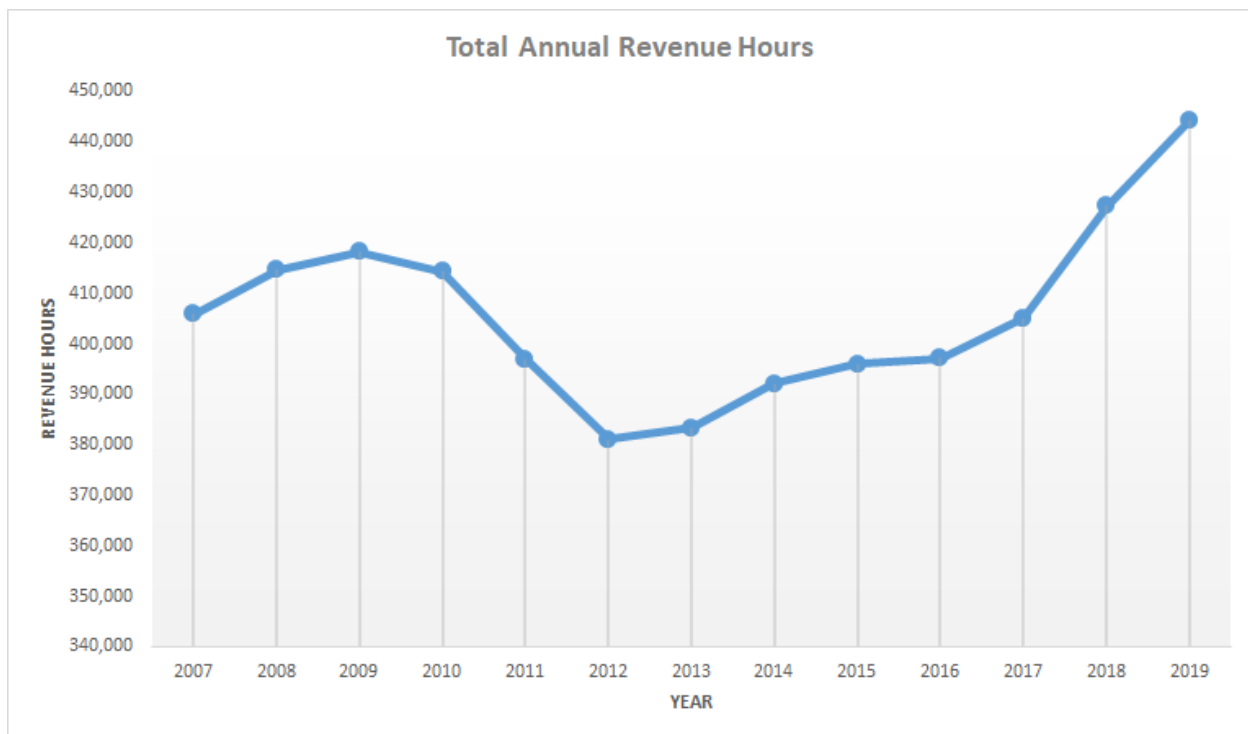
As stated previously, the performance standards measure the success of the fixed-route service based upon the three performance standards. Routes are compared against annual benchmark scores set for routes similar in service type and/or vehicle types. The service types and performance standards used are explained below.

### **Performance Standard I: Ridership**

Ridership is a critical metric for evaluating the system's effectiveness to serve people and the places to which they travel. STA may desire to serve a particular facility, location, or community, but the route may still fail to attract ridership. In such cases, it is important to identify why the route is not performing well and what steps can be taken to remediate the route. See Consecutive Year Analysis section for a remediation plan for routes out of compliance.

One of the best indicators of potential performance is a route's relation to the CBD (Central Business District). A route which serves the CBD has more connectivity than other routes. Consequently, it must meet a higher expectation due to the downtown Plaza's finite number of bus bays and overall capacity. Accordingly, use of the Plaza's capacity should be focused on routes with a higher level of effectiveness in terms of ridership.

The metric used for ridership is Boardings per Revenue Hour. Revenue hours represent the hours the bus is in service. Boardings per Revenue Hour are calculated by dividing the annual boardings of a route by the annual revenue hours of that same route. The chart below shows an 11-year comparison of total annual revenue hours (2007-2019) for fixed-route service.



Ridership benchmarks are based upon the average Boardings per Revenue Hour for all basic routes that intersect the CBD.

Ridership benchmarks for specific service types are calculated as follows:

- Basic routes intersecting the CBD must meet a minimum ridership benchmark that is one-half standard deviation below the average of the basic CBD routes. In 2019 that average was 21.47 Boardings per Revenue Hour. This equates to a benchmark of 16.65 Boardings per Revenue Hour. This benchmark was 18.90 in 2018.
- Basic routes NOT intersecting the CBD must meet a minimum ridership benchmark one-half that for basic routes that do intersect the CBD. This equates to a benchmark of 8.32 Boardings per Revenue Hour in 2019. This benchmark was 9.45 in 2018.
- Commuter Peak routes must meet a minimum ridership benchmark one-half standard deviation above the average of the basic routes. This equates to a benchmark of 26.29 Boardings per Revenue Hour in 2019 (27.84 in 2018). For routes that operate as a function of what would otherwise be out-of-service time on a route (“Commuter Peak – Subordinate”) the standard is equal to one-third the Commuter Peak benchmark. For 2019, this equates to a benchmark of 8.76 Boardings per Revenue Hour (9.28 in 2018).

STA may consider modifying the calculation of the Commuter Peak standard because it continues to be a challenge for express routes to meet the standard.

## Performance Standard 2: Equivalent Energy Consumption

There is great potential in the use of mass transit over the personal automobile to conserve energy and lessen human impact on the environment. Typically, energy consumption is shown by the number of single-occupancy vehicle (SOV) trips avoided by the use of mass transit, but this measure does not take into account that a transit bus is much heavier than a personal vehicle and consumes more energy per vehicle mile.

The Equivalent Energy Consumption standard relates to the duration of a passenger's ride time on a vehicle. As stated in *Connect Spokane*, a bus route should at minimum perform equally to the private automobile in terms of energy consumed per mile traveled for each passenger. The private automobile is improving in efficiency each year. For example, in 2000 the fuel economy in terms of miles per gallon was 21.9 mpg and that number is 27.30 mpg in 2017 (number used in this report because that is the most recent data available).

The energy consumption for each passenger mile of a route will vary by the typical vehicle size used for each route. Below is a table that shows typical vehicle types assigned to Basic and Commuter Routes and their required minimum average load factor. Basic Routes must meet an average load factor that results in the route being as energy efficient as a typical single occupancy vehicle (SOV). The benchmark for Commuter Routes is higher than that for Basic Routes and must be as energy efficient as the average-loaded private automobile.

| Average Load Factor Benchmarks |              |                      |
|--------------------------------|--------------|----------------------|
|                                | Basic Routes | Commuter Peak Routes |
| Vehicle Type                   | 2019         | 2019                 |
| 30' Bus                        | 7.05         | 10.85                |
| 35' Bus                        | 5.50         | 8.47                 |
| 40' Bus                        | 5.27         | 8.12                 |
| 60' Bus                        | 7.36         | 11.34                |

The average passenger load (load factor) of a route is calculated by dividing the annual passenger miles of a route by the annual platform miles of a route. Passenger miles are the cumulative sum of the distances ridden by each passenger while platform miles represent all miles the vehicle travels, both in- and out-of-service. STA may consider modifying the approach to this standard in order to better reflect transit's environmental benefits and impacts.

## Performance Standard 3: Fares

STA collects fares in the form of cash, passes and institutional pass programs which STA administers. Farebox recovery represents the revenue collected along a route as a percentage

of the total cost of operating the route. Fares per passenger are not the same for every route. Two routes with the same ridership could have very different farebox recovery ratios based on fare media and operating costs.

The Fares performance standard uses a route's farebox recovery ratio to show the relationship between fares collected versus the operating cost of a route. Farebox recovery ratio is calculated by dividing the annual fare revenue by the annual unallocated cost (the cost of the route and associated support). The benchmark which must be met or exceeded is equal to one-half the system-wide average (for revenue allocated to routes) farebox recovery ratio. The 2019 system average was 20.96% (up slightly from 20.56%), creating a benchmark of 10.48%. The system average fare calculated for this measure does not incorporate fare revenue which cannot be confidently allocated to any route.

## Summary of 2019 Route Performance

A route will be considered to have been unable to meet a performance standard if it is not in compliance for two consecutive years. Further detailed analysis is contained in the coming section titled Consecutive Year Analysis. This includes a watch list of routes that may require corrective action in the future. As noted before, it will be difficult for some routes to meet the Equivalent Energy Consumption Standard due to the short route length thereby producing very low average trip lengths which produces lower annual passenger miles. Furthermore, some routes have excess revenue hours because they take on more recovery/layover time for partner routes within the interline causing the partner routes to perform better. It is important to take this into deliberate consideration when proposing potential service changes that would improve performance.

### Fixed-Routes Meeting All Three Standards

The table below indicates the 16 routes that met STA's standards for Ridership, Equivalent Energy Consumption, and Fares for 2019.

| Route | Route Name              | Type  |
|-------|-------------------------|-------|
| 4     | 5-Mile to Moran Station | Basic |
| 20    | SFCC                    | Basic |
| 25    | Division                | Basic |
| 26    | Lidgerwood              | Basic |
| 27    | Hillyard                | Basic |
| 28    | Nevada                  | Basic |
| 29    | S.C.C.                  | Basic |
| 32    | Trent/Montgomery        | Basic |



| Route | Route Name                  | Type          |
|-------|-----------------------------|---------------|
| 45    | Perry District              | Basic         |
| 61    | Hwy 2 via Browne's Addition | Basic         |
| 66    | EWU                         | Basic         |
| 74    | Mirabeau/Liberty Lake       | Basic         |
| 90    | Sprague                     | Basic         |
| 172   | Liberty Lake Express        | Commuter Peak |
| 662   | EWU North Express           | Commuter Peak |
| 663   | EWU VTC Express             | Commuter Peak |

Please refer to the Appendix for a detailed breakdown of each of the three performance standards for all routes and for a table comparing 2019 with 2018 that summarizes whether each route passed or was unable to meet a particular benchmark for each year.

## Consecutive Year Analysis

Standards imply accountability, comparison, and remediation in the event of non-compliance. As stated earlier, any route that falls below the minimum standard for any one of the three performance standards for two consecutive years will be considered out of compliance. A partial year of operation (e.g. if a route begins operating in May or September) will not be counted against a route's compliance with these standards.

## Improvement Watch List

The table below shows the current watch list of routes out of compliance for two consecutive years. The "X" indicates what standard the route was unable to meet for consecutive years. For reference, the "NM" indicates what standard the route was unable to meet for a single year. It should be noted that Routes 64 and 190 did not operate for the entire year in 2018.

| Route | 2019 Standard Not Met |        |       | 2018 Standard Not Met |        |       |
|-------|-----------------------|--------|-------|-----------------------|--------|-------|
|       | Ridership             | Energy | Fares | Ridership             | Energy | Fares |
| 11    |                       | X      |       |                       | X      |       |
| 12    | X                     | X      |       | X                     | X      |       |
| 21    |                       | X      |       |                       | X      |       |
| 22    |                       | X      |       |                       | X      |       |
| 23    |                       | X      |       |                       | X      |       |
| 34    |                       | X      | X     |                       | X      | X     |
| 39    |                       | X      |       |                       | X      |       |
| 42    |                       | X      |       |                       | X      |       |
| 43    |                       | X      |       |                       | X      |       |

| Route | 2019 Standard Not Met |        |       | 2018 Standard Not Met |        |       |
|-------|-----------------------|--------|-------|-----------------------|--------|-------|
|       | Ridership             | Energy | Fares | Ridership             | Energy | Fares |
| 60    |                       | X      |       | NM                    | X      |       |
| 62    | X                     | X      | X     | X                     | X      | X     |
| 64    | X                     |        |       | X                     |        |       |
| 68    |                       | X      | X     |                       | X      | X     |
| 95    |                       | X      | X     | NM                    | X      | X     |
| 96    |                       | X      |       |                       | X      |       |
| 97    |                       | X      |       |                       | X      |       |
| 98    |                       | X      |       |                       | X      |       |
| 124   | X                     | X      |       | X                     | X      |       |
| 173   | X                     |        |       | X                     |        |       |
| 190   | X                     | X      |       | X                     | X      |       |

## Remediation Plan

The below table outlines the plan of remediation related to each of the routes that did not meet one or more standards for consecutive years. Many of these routes have been on the list for several years.

| Route                               | Remediation Plan   |
|-------------------------------------|--|
| <b>11 Plaza/Arena Shuttle</b>       | Continue to monitor and work with Downtown Spokane Partnership, the third party in the contract with STA and the Public Facilities District, to continue to pursue strategies to re-invigorate marketing to downtown businesses that benefit from this service. The Route 11 fare and pass program City Ticket was recently rebranded Shuttle Park. Consider modifying energy benchmark. |
| <b>12 Southside Medical Shuttle</b> | Continue to monitor. Performance may be improved with the extension of the route to serve the new U-District bike and pedestrian bridge connecting to the South University District. This pedestrian area which includes a bus turnaround/layover location has yet to be completed and the route has been on detour. Consider modifying energy benchmark.                                |
| <b>21 West Broadway</b>             | Continue to monitor. Consider modifying energy benchmark.  |
| <b>22 Northwest Boulevard</b>       | Continue to monitor. Consider modifying energy benchmark.  |
| <b>23 Maple/Ash</b>                 | Continue to monitor. The route experienced a major schedule disruption in September 2019 which impacted Boardings Per Revenue Hour (BPRH) because more revenue hours were added due to necessary interline changes at the Plaza.   |
| <b>34 Freya</b>                     | Reducing the frequency to 30 minutes took place in September 2019. The route was also modified to become more direct between the South Hill Park & Ride and Spokane Community College (SCC). These changes impacted  |

| Route   | Remediation Plan  |
|---|---|
|   | connections at SCC because the route used to be interlined with Route 33 (in seat ride). The introduction of a transfer as well as the reduction of frequency will take some time for riders to adapt to. Reducing the frequency and amount of layover time should improve performance in the next few years.   |
| <b>39 Mission</b>                               | Consider modifying energy benchmark. The route will be replaced by the City Line in 2022 with the exception of the Minnehaha segment which could be served by a different route.  |
| <b>42 South Adams</b>                           | Continue to monitor. Consider modifying energy benchmark.   |
| <b>43<br/>Lincoln/37<sup>th</sup><br/>Ave</b>   | Continue to monitor. Consider modifying energy benchmark.   |
| <b>60 Airport via<br/>Browne's<br/>Addition</b> | Continue to monitor. The route serves the airport (a major regional destination) and likely would perform worse if it did not travel through Browne's Addition. Much of the current routing (minus the airport) will be served by the City Line in September 2022. The route was extended to serve Airway Heights/Northern Quest Casino on weekends in May 2017 and weeknights in September 2018 which seems to have improved productivity in the near term. The route met the Ridership benchmark for the first time since the September 2009 implementation. The cycle times during these periods were reduced to 90 minutes. This reduced the amount of excessive layover at the end-of-line which also helped improve performance in 2019.  |
| <b>62 Medical Lake</b>                          | Continue to monitor. The route was disconnected from the Downtown Spokane CBD and modified to end at the new West Plains Transit Center (WPTC) located at Exit 272 of I-90. In September 2019, Route 63 was created to connect from the WPTC to Airway Heights, Spokane International Airport (SIA) via Geiger which could improve productivity because both Routes 62 and 63 are interlined and provide a connection to Cheney or Spokane via Route 64. More Route 64 trips that serve the WPTC between Cheney and Spokane will be added in September 2020 improving transfer opportunities and wait times. The route is now considered a Basic Interurban route that has lower productivity standards because the route does not travel to the CBD. However, the route still did not meet the ridership standard and BPRH actually decreased despite adding more service seven days a week. |
| <b>64<br/>Cheney/West<br/>Plains</b>            | Route did not meet Ridership benchmark in consecutive years but did not operate for a full year in 2018. Service to Cheney will be modified in September 2020 to take advantage of improvements to the West Plains Transit Center that enable faster ingress and egress.  |

| <b>Route</b>                       | <b>Remediation Plan</b>  |
|------------------------------------|--|
| <b>68 Cheney Loop</b>              | Continue to monitor. Energy standard will be difficult to meet due to the short route length thereby producing very low average trip lengths which produces lower annual passenger miles. Passengers can only travel limited distances on this route. The route was modified in May 2019 to operate with 30-minute frequency all service days in a one-way loop fashion.   |
| <b>95 Mid-Valley</b>               | Route 95 continues to underperform in all three categories since service began; however, the route showed slight improvements with the Ridership and Fares benchmarks. The route met the Ridership benchmark for the first time in 2019 but is still underperforming at 8.50 BPRH (up from 7.92 BPRH and a 9% increase in ridership over 2018). A larger scale effort that analyzes Spokane Valley service is currently being undertaken with possible changes to service in 2022. |
| <b>96 Pines/Sullivan</b>           | Continue to monitor. Ridership continues to be relatively flat when comparing between years. A larger scale effort that analyzes Spokane Valley service is currently being undertaken with possible changes to service in 2022.  |
| <b>97 South Valley</b>             | Continue to monitor. The route performs better than most of the other Spokane Valley routes. A larger scale effort that analyzes Spokane Valley service is currently being undertaken with possible changes to service in 2022.  |
| <b>98 Liberty Lake via Sprague</b> | Continue to monitor. A larger scale effort that analyzes Spokane Valley service is currently being undertaken with possible changes to service in 2022.  |
| <b>124 North Express</b>           | Continue to monitor.   |
| <b>173 VTC Express</b>             | Continue to monitor. Some Route 173 riders have migrated to Route 190.   |
| <b>190 Valley Express</b>          | Continue to monitor. The route did not operate for an entire year in 2018.   |

## Route Indicators

The tables below show various annual indicators related to 2019. These indicators include route length, seated capacity, revenue hours, revenue miles, unallocated cost, average passenger trip length, passenger boardings, passenger miles, and annual fare revenue by route.

## Route Indicator Definitions

| Indicator                            | Description  |
|--------------------------------------|--|
| <b>Route Length</b>                  | One-way distance of the dominant outbound pattern during the weekday peak period. Note that some routes have many different patterns used at different times of day or different days of the week.   |
| <b>Seated Capacity</b>               | The number of seats provided on the coach size and type typically used on the route.   |
| <b>Revenue Hours</b>                 | The number of hours buses travel during scheduled trips for a given route. This time does not include out-of-service time.   |
| <b>Revenue Miles</b>                 | The number of miles buses travel during scheduled trips for a given route. This does not include out-of-service miles.   |
| <b>Unallocated Cost</b>              | Expenses associated with fixed-route operations only. This includes the benefits and wages of coach operators, maintenance, and supervisors. This also includes fuel costs. This is calculated by multiplying the route revenue hours by the unallocated cost per hour (obtained from Finance). For the year 2019, the unallocated cost per hour was \$106.65. |
| <b>Average Passenger Trip Length</b> | The average distance ridden for an unlinked passenger trip computed as passenger miles traveled divided by unlinked passenger trips.   |
| <b>Passenger Boardings</b>           | A single passenger getting on a transit vehicle or continuing to a subsequent trip (i.e. ride-through).  |
| <b>Passenger Miles</b>               | The cumulative sum of the distances ridden by each passenger.  |
| <b>Fare Revenue</b>                  | All income received directly from passengers, paid either in cash or through pre-paid tickets, passes, etc.  |

## 2019 Route Indicators

| Route | Route Name                     | One Way<br>Route Length | Typical Seated<br>Capacity | Annual<br>Revenue Hours | Annual<br>Revenue Miles | Annual<br>Unallocated Cost |
|-------|--------------------------------|-------------------------|----------------------------|-------------------------|-------------------------|----------------------------|
| 4     | Five Mile P&R to Moran Station | 11.79                   | 39                         | 11,002                  | 126,095                 | \$ 1,173,347               |
| 11    | Plaza/Arena                    | 1.19                    | 26                         | 6,211                   | 29,510                  | \$ 662,350                 |
| 12    | Southside Medical Shuttle      | 3.49                    | 26                         | 10,010                  | 79,435                  | \$ 1,067,604               |
| 20    | SFCC                           | 3.95                    | 39                         | 9,452                   | 136,140                 | \$ 1,008,088               |
| 21    | West Broadway                  | 2.94                    | 39                         | 11,084                  | 103,916                 | \$ 1,182,080               |
| 22    | Northwest Boulevard            | 8.86                    | 39                         | 13,047                  | 162,443                 | \$ 1,391,445               |
| 23    | Maple/Ash                      | 9.09                    | 39                         | 13,562                  | 170,027                 | \$ 1,446,414               |
| *24   | Monroe                         | 5.02                    | 39                         | 12,316                  | 122,483                 | \$ 1,313,548               |
| 25    | Division                       | 9.18                    | 62                         | 32,775                  | 365,022                 | \$ 3,495,461               |
| 26    | Lidgerwood                     | 8.49                    | 39                         | 13,335                  | 153,729                 | \$ 1,422,220               |
| 27    | Hillyard                       | 10.24                   | 39                         | 17,456                  | 213,275                 | \$ 1,861,732               |
| 28    | Nevada                         | 8.61                    | 39                         | 13,154                  | 162,057                 | \$ 1,402,913               |
| 29    | S.C.C.                         | 4.23                    | 39                         | 8,126                   | 80,575                  | \$ 866,640                 |
| 32    | Trent/Montgomery               | 8.08                    | 32                         | 10,298                  | 147,213                 | \$ 1,098,321               |
| 33    | Wellesley                      | 9.71                    | 39                         | 19,329                  | 299,242                 | \$ 2,061,438               |
| 34    | Freya                          | 5.00                    | 39                         | 17,278                  | 165,276                 | \$ 1,842,679               |
| 39    | Mission                        | 8.15                    | 32                         | 8,742                   | 100,151                 | \$ 932,331                 |
| 42    | South Adams                    | 2.08                    | 32                         | 4,928                   | 33,389                  | \$ 525,527                 |
| 43    | Lincoln/37th Avenue            | 7.70                    | 39                         | 10,974                  | 132,505                 | \$ 1,170,336               |
| *44   | 29th Avenue                    | 4.02                    | 39                         | 6,993                   | 94,753                  | \$ 745,843                 |
| 45    | Perry District                 | 4.21                    | 39                         | 13,105                  | 144,064                 | \$ 1,397,659               |
| 60    | Airport via Browne's Addition  | 7.41                    | 32                         | 10,086                  | 166,714                 | \$ 1,075,697               |
| 61    | Hwy 2 via Browne's Addition    | 13.64                   | 39                         | 16,292                  | 275,526                 | \$ 1,737,522               |
| 62    | Medical Lake                   | 8.16                    | 39                         | 6,537                   | 139,704                 | \$ 697,191                 |
| 63    | Airway Heights/West Plains     | 11.26                   | 39                         | 1,722                   | 38,312                  | \$ 183,678                 |
| 64    | Cheney/West Plains             | 19.97                   | 39                         | 13,644                  | 298,531                 | \$ 1,455,090               |
| 66    | Cheney/EWU                     | 16.97                   | 62                         | 14,337                  | 352,271                 | \$ 1,529,093               |
| 67    | Swoop Loop                     | 5.20                    | 39                         | 825                     | 8,729                   | \$ 87,976                  |
| 68    | Cheney Loop                    | 7.52                    | 32                         | 7,469                   | 103,126                 | \$ 796,516                 |
| 74    | Mirabeau/Liberty Lake          | 19.29                   | 39                         | 12,535                  | 327,008                 | \$ 1,336,822               |
| 90    | Sprague                        | 7.93                    | 39                         | 24,935                  | 310,257                 | \$ 2,659,348               |
| 94    | East Fifth/Millwood            | 11.05                   | 39                         | 14,878                  | 188,883                 | \$ 1,586,769               |
| 95    | Mid-Valley                     | 8.22                    | 32                         | 11,021                  | 151,187                 | \$ 1,175,372               |
| 96    | Pines/Sullivan                 | 8.77                    | 32                         | 10,289                  | 159,953                 | \$ 1,097,340               |
| 97    | South Valley                   | 9.66                    | 32                         | 11,735                  | 179,436                 | \$ 1,251,584               |
| 98    | Liberty Lake via Sprague       | 9.14                    | 32                         | 12,647                  | 168,788                 | \$ 1,348,778               |
| 124   | North Express                  | 8.93                    | 39                         | 4,122                   | 62,037                  | \$ 439,594                 |
| 144   | South Express                  | 6.80                    | 39                         | 1,258                   | 17,201                  | \$ 134,112                 |
| 172   | Liberty Lake Express           | 20.03                   | 39                         | 999                     | 26,510                  | \$ 106,494                 |
| 173   | VTC Express                    | 10.01                   | 39                         | 3,440                   | 70,766                  | \$ 366,913                 |
| 190   | Valley Express                 | 8.34                    | 39                         | 1,163                   | 22,262                  | \$ 123,997                 |
| 341   | S.C.C. Connector               | 2.17                    | 32                         | 418                     | 3,924                   | \$ 44,580                  |
| 342   | Fair Shuttle                   | 3.13                    | 32                         | 72                      | 855                     | \$ 7,641                   |
| 662   | EWU North Express              | 24.91                   | 62                         | 255                     | 8,020                   | \$ 27,187                  |
| 663   | EWU VTC Express                | 24.86                   | 62                         | 371                     | 12,005                  | \$ 39,599                  |
| 664   | EWU South Hill Express         | 20.94                   | 39                         | 199                     | 6,742                   | \$ 21,177                  |

\*Discontinued September 2019

| Route | Route Name                     | Average Passenger<br>Trip Length | Annual<br>Passenger Boardings | Annual<br>Passenger Miles | Annual Fare<br>Revenue |
|-------|--------------------------------|----------------------------------|-------------------------------|---------------------------|------------------------|
| 4     | Five Mile P&R to Moran Station | 2.63                             | 286,797                       | 739,540                   | \$ 295,184.71          |
| 11    | Plaza/Arena                    | 0.88                             | 145,473                       | 125,412                   | \$ 152,331.54          |
| 12    | Southside Medical Shuttle      | 1.49                             | 154,924                       | 227,005                   | \$ 144,989.18          |
| 20    | SFCC                           | 3.39                             | 309,918                       | 1,031,632                 | \$ 238,346.86          |
| 21    | West Broadway                  | 1.44                             | 258,990                       | 365,689                   | \$ 229,389.32          |
| 22    | Northwest Boulevard            | 2.64                             | 276,281                       | 716,583                   | \$ 260,756.68          |
| 23    | Maple/Ash                      | 2.68                             | 289,524                       | 759,623                   | \$ 287,069.15          |
| *24   | Monroe                         | 1.91                             | 392,004                       | 734,950                   | \$ 376,108.13          |
| 25    | Division                       | 3.63                             | 929,637                       | 3,305,851                 | \$ 983,295.39          |
| 26    | Lidgerwood                     | 3.61                             | 292,172                       | 1,035,222                 | \$ 306,964.90          |
| 27    | Hillyard                       | 3.57                             | 454,293                       | 1,588,383                 | \$ 478,099.02          |
| 28    | Nevada                         | 3.71                             | 305,630                       | 1,111,672                 | \$ 333,250.19          |
| 29    | S.C.C.                         | 2.87                             | 220,141                       | 618,701                   | \$ 188,253.52          |
| 32    | Trent/Montgomery               | 4.40                             | 206,457                       | 890,066                   | \$ 190,221.75          |
| 33    | Wellesley                      | 2.76                             | 609,634                       | 1,650,969                 | \$ 536,324.72          |
| 34    | Freya                          | 2.50                             | 197,074                       | 483,980                   | \$ 158,988.11          |
| 39    | Mission                        | 2.40                             | 244,496                       | 575,358                   | \$ 226,209.88          |
| 42    | South Adams                    | 1.11                             | 88,771                        | 96,639                    | \$ 77,602.00           |
| 43    | Lincoln/37th Avenue            | 2.64                             | 202,540                       | 523,650                   | \$ 195,349.49          |
| *44   | 29th Avenue                    | 2.75                             | 207,607                       | 559,095                   | \$ 189,315.31          |
| 45    | Perry District                 | 2.73                             | 343,716                       | 919,928                   | \$ 356,258.55          |
| 60    | Airport via Browne's Addition  | 4.19                             | 192,912                       | 793,061                   | \$ 192,250.14          |
| 61    | Hwy 2 via Browne's Addition    | 6.08                             | 385,761                       | 2,300,829                 | \$ 387,775.29          |
| 62    | Medical Lake                   | 7.37                             | 37,047                        | 267,781                   | \$ 35,531.32           |
| 63    | Airway Heights/West Plains     | 7.50                             | 6,018                         | 44,287                    | \$ 5,629.75            |
| 64    | Cheney/West Plains             | 13.22                            | 193,955                       | 2,513,898                 | \$ 219,337.25          |
| 66    | Cheney/EWU                     | 14.05                            | 364,565                       | 5,022,695                 | \$ 450,476.57          |
| 67    | Swoop Loop                     | 1.34                             | 19,613                        | 25,787                    | \$ 15,256.15           |
| 68    | Cheney Loop                    | 2.23                             | 89,232                        | 195,445                   | \$ 76,008.24           |
| 74    | Mirabeau/Liberty Lake          | 11.96                            | 221,849                       | 2,602,574                 | \$ 312,016.32          |
| 90    | Sprague                        | 4.25                             | 866,634                       | 3,612,785                 | \$ 826,355.23          |
| 94    | East Fifth/Millwood            | 3.78                             | 277,667                       | 1,029,548                 | \$ 281,504.35          |
| 95    | Mid-Valley                     | 3.60                             | 93,653                        | 330,813                   | \$ 89,917.55           |
| 96    | Pines/Sullivan                 | 3.64                             | 126,995                       | 453,879                   | \$ 127,420.35          |
| 97    | South Valley                   | 3.64                             | 175,772                       | 626,906                   | \$ 170,718.09          |
| 98    | Liberty Lake via Sprague       | 3.15                             | 180,507                       | 557,702                   | \$ 179,801.38          |
| 124   | North Express                  | 5.97                             | 74,333                        | 435,283                   | \$ 109,732.32          |
| 144   | South Express                  | 3.20                             | 13,497                        | 42,344                    | \$ 18,470.93           |
| 172   | Liberty Lake Express           | 16.31                            | 30,877                        | 493,902                   | \$ 54,840.20           |
| 173   | VTC Express                    | 8.64                             | 79,466                        | 673,719                   | \$ 96,628.88           |
| 190   | Valley Express                 | 8.27                             | 27,105                        | 219,764                   | \$ 29,486.16           |
| 341   | S.C.C. Connector               | 1.49                             | 1,936                         | 2,834                     | \$ 1,696.64            |
| 342   | Fair Shuttle                   | 2.39                             | 304                           | 726                       | \$ 250.25              |
| 662   | EWU North Express              | 21.80                            | 13,532                        | 294,998                   | \$ 18,925.67           |
| 663   | EWU VTC Express                | 22.72                            | 14,415                        | 327,509                   | \$ 21,025.99           |
| 664   | EWU South Hill Express         | 17.41                            | 5,327                         | 92,721                    | \$ 8,069.71            |

\*Discontinued September 2019

## Section II: Passenger Facilities Performance

### Ridership by Stop

The following table indicates the top ten weekday boarding locations for bus stops for the year. Boarding data is compiled based on onboard route surveys completed as part of Spokane Transit's Transit Monitoring Program (TMP). Each service day, except holidays, two randomly selected trips are surveyed. Additional trips are also selected to be surveyed each day and in total the TMP program surveyed 4,627 trips in 2019.

#### Top Bus Stops for Boarding Activity – 2019

The following bus stops experienced the highest passenger boarding activity in 2019. This list excludes transit centers and park and ride lot facilities.

| Rank | Stop Name                         | DIR     | Routes Served                                     | Average Weekday Boardings |       |
|------|-----------------------------------|---------|---|---------------------------|-------|
|      |                                   |         |   | 2019                      | 2018  |
| 1    | Elm @ C Street (Isle Hall)        | IB      | 66 Cheney/West Plains and 66 EWU                  | 1,242                     | 1,201 |
| 2    | EWU                               | Loop    | 67 Swoop Loop and 68 Cheney Loop                  | 260                       | 103   |
| 3    | Division @ Hoffman                | IB      | 25 Division                                       | 152                       | 183   |
| 4    | Monroe @ Montgomery               | SB      | 4 Monroe-Regal                                    | 141                       | 128   |
| 5    | Division @ Wellesley (Northtown)  | OB      | 25 Division                                       | 140                       | 106   |
| 6    | Northern Quest @ Hayford (CASINO) | IB      | 60 Airport and 61 Highway 2                       | 117                       | 69    |
| 7    | Wellesley @ Belt                  | EB      | 33 Wellesley                                      | 117                       | 141   |
| 8    | Sprague @ Havana                  | OB      | 90 Sprague  | 116                       | 81    |
| 9    | Betz (turnout) @ SR 904           | IB/Loop | 64 Cheney/West Plains, 66 EWU and 68 Cheney Loop. | 114                       | 109   |
| 10   | Sprague @ Custer                  | IB      | 90 Sprague  | 110                       | 125   |

IB = Inbound, OB = Outbound, EB = Eastbound, WB = Westbound, CW = Clockwise, CCW = Counter-Clockwise

### Recent Capital Improvements

Spokane Transit uses local funds, Federal funds, or a combination of both in order to improve and maintain bus stops and associated amenities through the service area. The following projects were completed in 2019 unless otherwise noted.



## Transit Shelters

### ***Monroe-Regal Line***

The Monroe-Regal High Performance Transit Line is a major north-south transit corridor that runs 11.4 miles from STA's Five Mile Park and Ride to the new Moran Station Park and Ride (located at East 57th Ave and South Palouse Highway). The Monroe-Regal Route 4 was implemented in the September 2019 service change. Coupled with the service changes capital improvements were made along the corridor with 13 shelters installed. Stops were improved with 10" high boarding platforms, tactile warning strips and transit shelters including LED lighting. Additional amenities will be installed in 2020.

### ***Division Street***

Division Route 25 is one of the busiest routes in the system. Spokane Transit is improving the passenger amenities and connectivity to bus stops along this route. In 2019, five new shelters and two replacement shelters were installed along the corridor. Additional amenities will be installed in 2020.

### ***Chandler at Hartson***

This bus stop was improved with a bus bulb, transit shelter, crosswalk, and stormwater enhancements. Located adjacent to the Rockwood MultiCare Clinic the stop is served by the Route 12 Southside Medical Shuttle.

**Shelter - Division at Rowan (Franklin Park)**



**Chandler at Hartson (Rockwood Clinic)**



## Operational Improvements

### ***Spokane Falls Transit Station***

In collaboration with Washington State Department of Transportation (WSDOT) and the Spokane Falls Community College, the Spokane Falls Transit Station opened in December 2019 on the Spokane Falls Community College Campus. It allows transit customers to catch the bus on campus rather than

**Spokane Falls Transit Station**



crossing the busy street of West Fort George Wright Drive in the eastbound direction. This facility includes accessible passenger areas, shelters, and real time arrival information.

### ***Spokane Community College Transit Center***

Spokane Transit formerly operated a transit center on the Spokane Community College campus, near Greene Street. Due to the future construction of the North South Corridor, the transit center was relocated near Mission Street. In partnership with WSDOT and the Spokane Community Colleges, the new transit center opened in December of

2019. This facility is an important transfer and recovery location with five routes providing connections to the south hill, valley, downtown and north Spokane. This facility includes bus bays, accessible passenger areas, shelters, real time arrival information, restrooms, and a security office. Preliminary utilities were constructed to accommodate battery electric bus charging and amenities for the City Line.

**Spokane Community College Transit Center**



### ***Francis and Alberta Intersection Improvements***

In partnership with Spokane Transit and WSDOT, the City of Spokane constructed intersection improvements on the southwest corner of Francis (SR 291) and Alberta Street. This intersection caused operational challenges for buses turning from Francis Avenue onto Alberta Street due to the narrow turn radius. The project was constructed in October 2019. Improvements include a passenger boarding and alighting area and a wider radius for buses to safely turn the corner.

**Francis and Alberta**



## **Park and Ride Lots**

Spokane Transit operates fourteen park and ride locations within the service area. Ten are either owned or leased by Spokane Transit while the remaining four are made possible by cooperative agreement. Typically, a cooperative agreement includes Spokane Transit contributing to the maintenance and snow removal of the lot.

Spokane Transit collects park and ride utilization data with routine surveys conducted by Spokane Transit Security personnel.

Counts performed by security staff are conducted multiple times each weekday with a minimum of one count during the peak period when utilization of the lot is typically highest (exception: counts may or may not be conducted daily at outlying lots such as K Street Station in Cheney depending on staff availability). The charts that follow indicate the 85<sup>th</sup> percentile data related to park and ride counts.

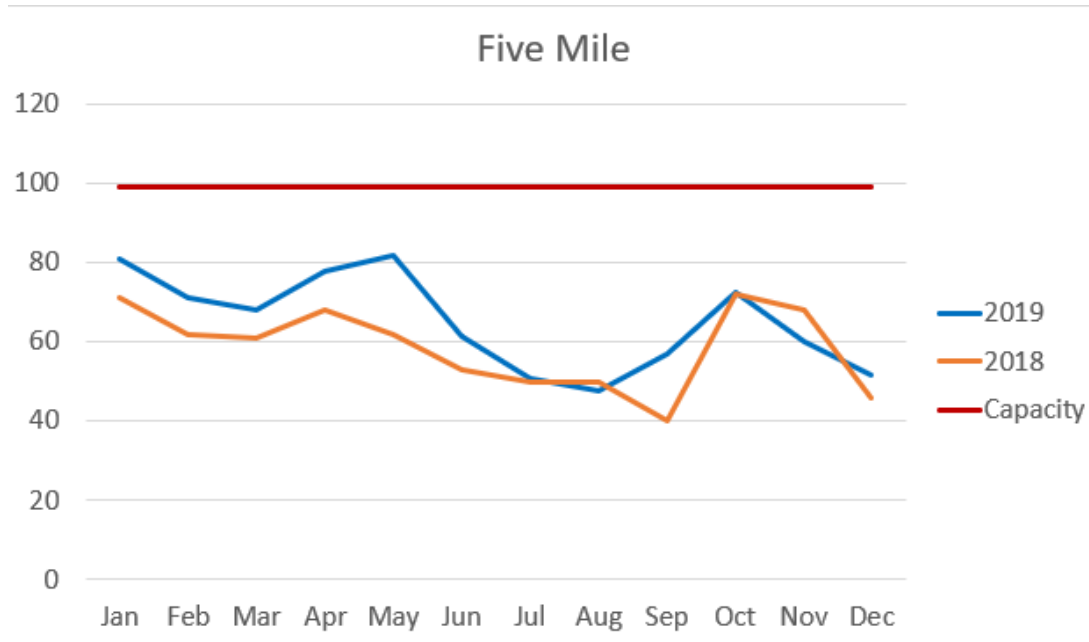
## Owned/Leased Facilities

### *Five Mile Park and Ride*

| City    | Location                      | Available Parking Spaces |
|---------|-------------------------------|--------------------------|
| Spokane | Ash Street and Five Mile Road | 99                       |

Five Mile Park and Ride is served by the Route 22 Northwest Boulevard, Route 4 Monroe-Regal, Route 27 Hillyard and Route EWU North Express. Peak service on weekdays provides eight buses an hour departing to downtown Spokane.

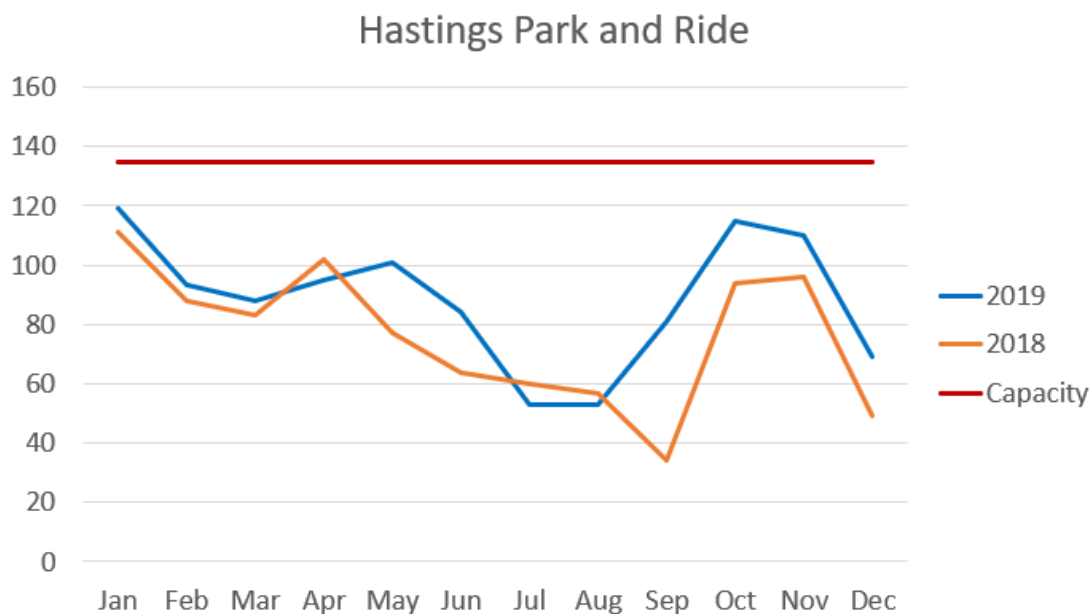
Five Mile Park and Ride averaged 235 boardings per weekday in 2019.



## Hastings Park and Ride

| City    | Location                       | Available Parking Spaces |
|---------|--------------------------------|--------------------------|
| Spokane | Hastings Road and Mayfair Road | 135                      |

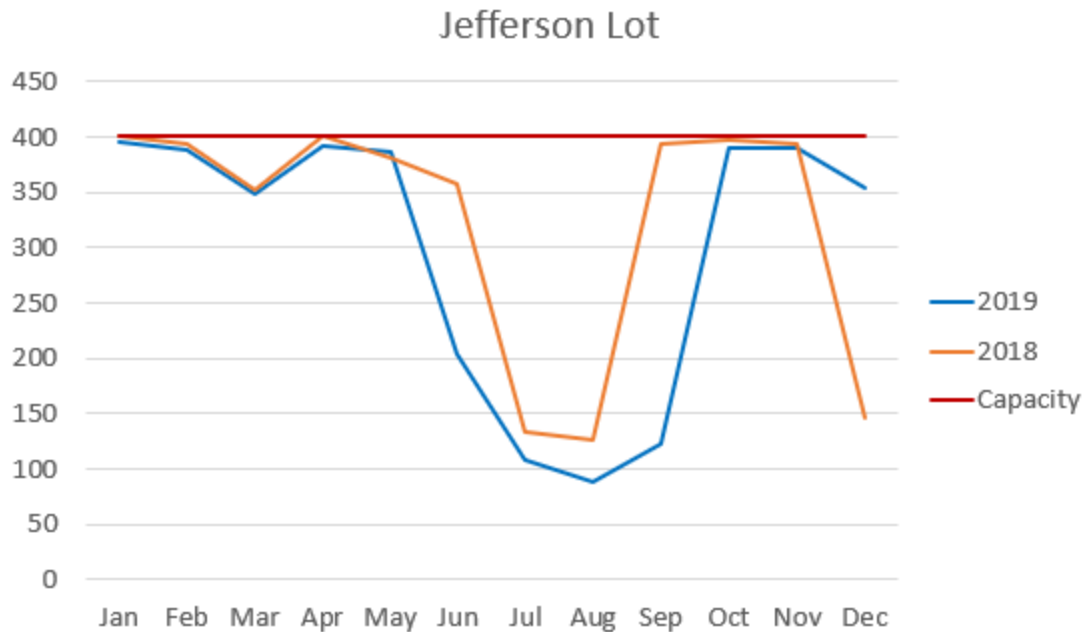
Hastings Park and Ride is served by Routes 25 Division, 124 North Express, and Route 662 EWU North Express which has two morning departures when EWU is in session. The Route 25 provides fifteen-minute peak frequency and thirty-minute frequency on nights and weekends. The Route 124 operates on weekdays only. There were 172 boardings per average weekday in 2019.



## Jefferson Lot

| City    | Location   | Available Parking Spaces |
|---------|--|--------------------------|
| Spokane | Jefferson Street between 3 <sup>rd</sup> and 4 <sup>th</sup> Avenues | 406                      |

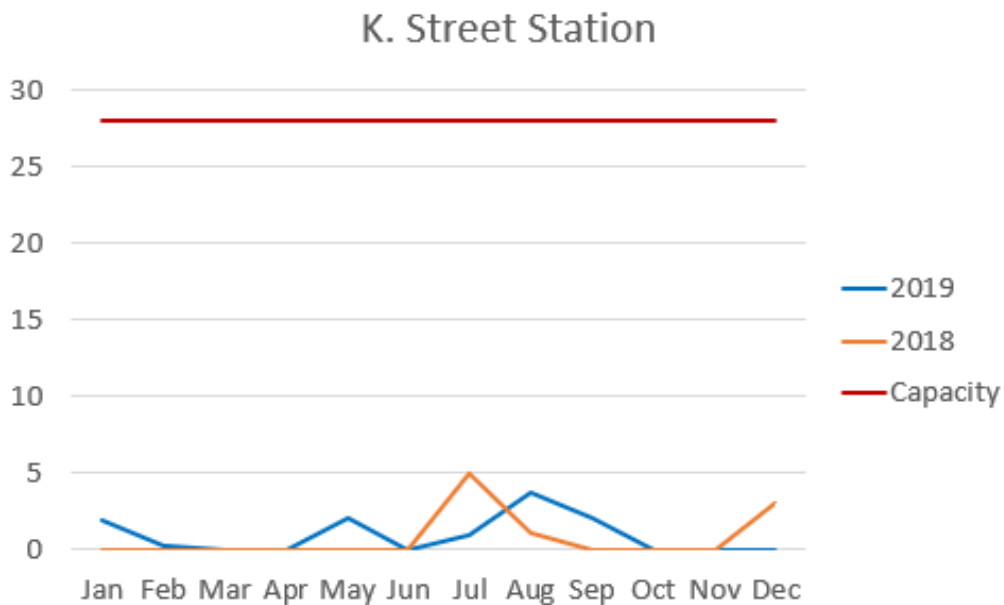
The Jefferson Lot is served by routes 43, 66, 64, and 664. Route 64 Cheney/West Plains connects downtown Spokane and Cheney via the Jefferson Lot and the West Plains Transit Center. The Route 66 and Route 664 provide direct service to Cheney and Eastern Washington University. On average there were 543 boardings each weekday in 2019.



#### ***K Street Station***

| City   | Location                            | Available Parking Spaces |
|--------|-------------------------------------|--------------------------|
| Cheney | K Street and 1 <sup>st</sup> Avenue | 28                       |

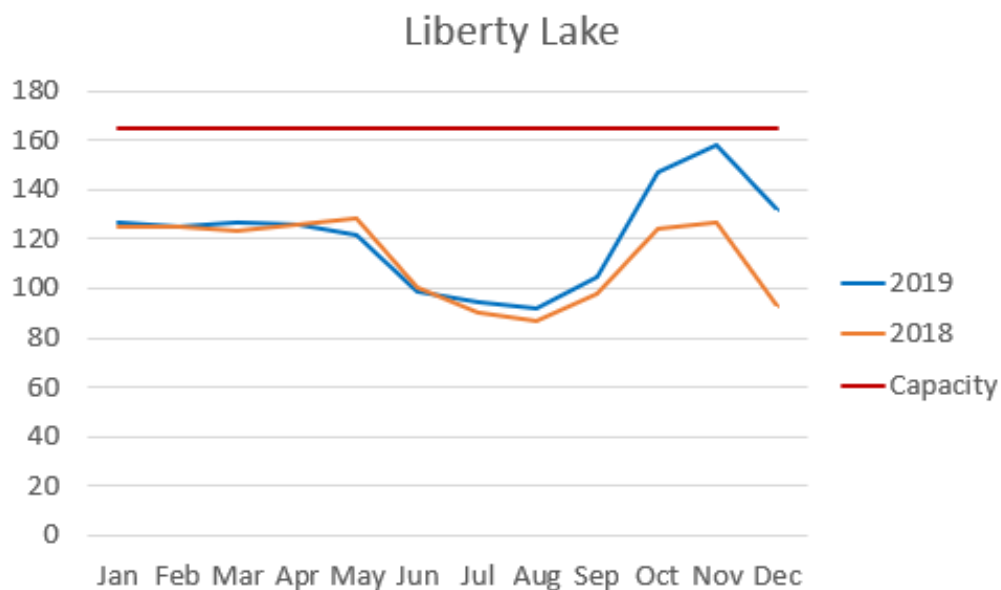
K Street station is served by the Route 64 Cheney/West Plains, 67 Swoop Loop, and the 68 Cheney Loop. Route 64 serves K Street on hourly service while the routes 67 and 68 provide service every half hour on EWU school days. There were 53 boardings per average weekday in 2019.



### ***Liberty Lake Park and Ride***

| <b>City</b>  | <b>Location</b>                      | <b>Available Parking Spaces</b> |
|--------------|--------------------------------------|---------------------------------|
| Liberty Lake | E Mission Avenue and Meadowwood Lane | 165                             |

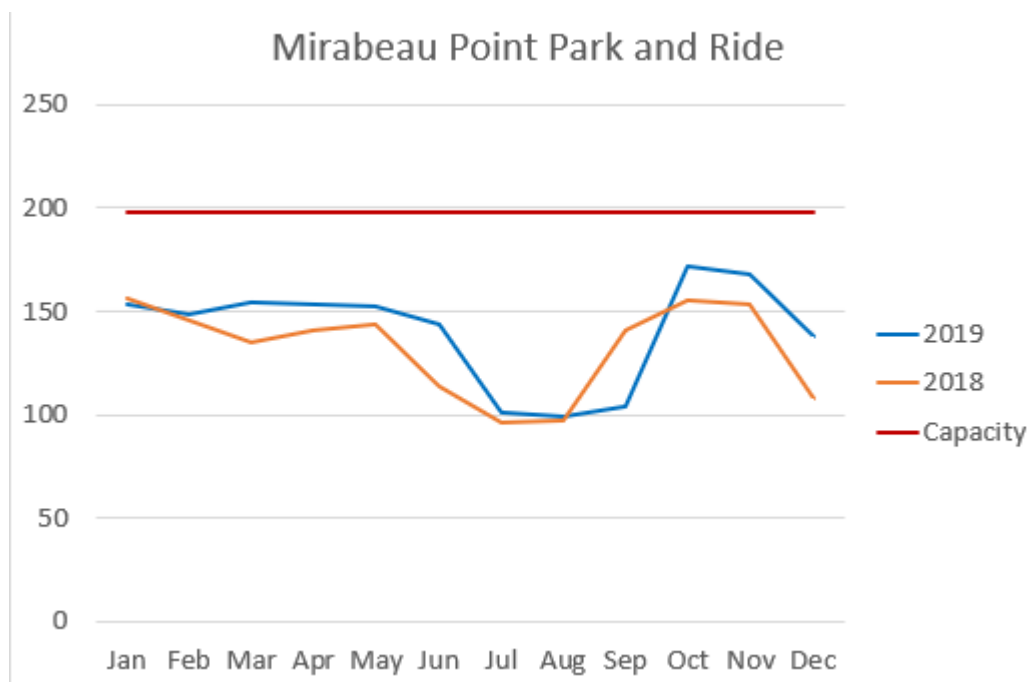
The Liberty Lake Park and Ride is served by the Route 74 Mirabeau/Liberty Lake, the Route 98 Liberty Lake via Sprague and the Route 172 Liberty Lake Express. The Route 74 provides seven to fifteen-minute peak frequency between the Liberty Lake Park and Ride and Downtown Spokane stopping at the Mirabeau Park and Ride in Spokane Valley on weekdays. The Route 98 provides thirty-minute peak frequency and hourly service on nights and weekends between the Liberty Lake Park and Ride and the Valley Transit Center via Sprague Avenue. The Route 172 provides three non-stop trips from the park and ride to Downtown Spokane in the morning and three non-stop trips from Downtown Spokane to the park and ride in the evenings on weekdays. There were 169 boardings per average weekday in 2019.



### ***Mirabeau Point Park and Ride***

| City           | Location                | Available Parking Spaces |
|----------------|-------------------------|--------------------------|
| Spokane Valley | 13209 E. Indiana Avenue | 198                      |

Mirabeau Point Park and Ride is served by the Route 32 Trent/Montgomery, Route 95 Mid-Valley, Route 97 South Valley, and the Route 74 Mirabeau/Liberty Lake. These routes provide customers with various trip options to include direct service to Spokane Community College via the Route 32, service to the Providence Medical Park via the Route 95, access to the Sullivan corridors via the Route 97 as well as access to Downtown Spokane and Liberty Lake via the Route 74. On average, there were 204 boardings each weekday in 2019.



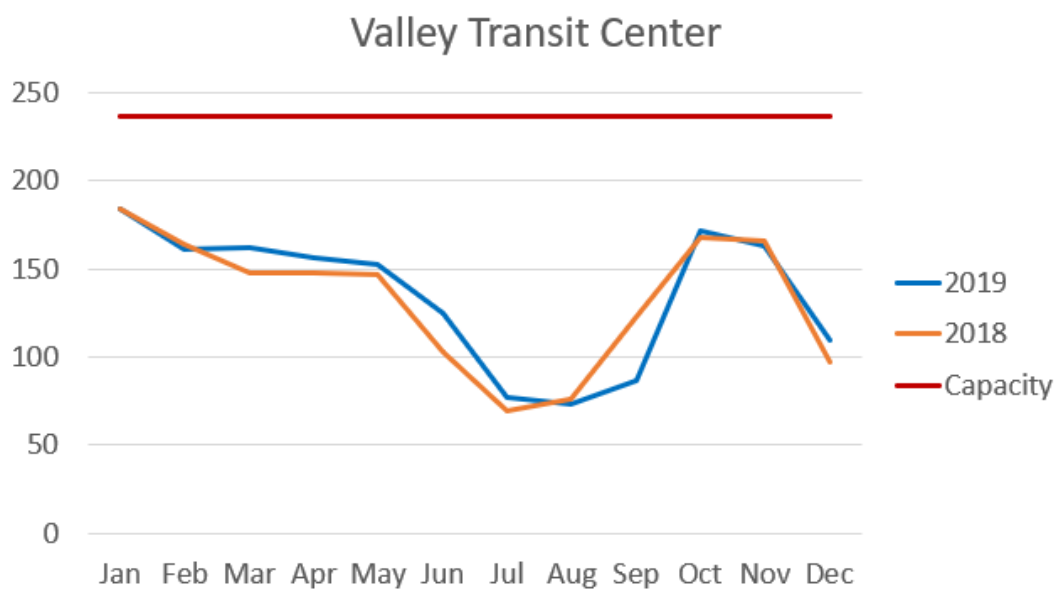


### ***Pence-Cole Valley Transit Center (VTC)***

| City           | Location                                   | Available Parking Spaces |
|----------------|--|--------------------------|
| Spokane Valley | 4 <sup>th</sup> Avenue and University Road | 236                      |

The VTC is served by the Route 90 Sprague, Route 95 Mid-Valley, Route 96 Pines/Sullivan, Route 97 South Valley, Route 98 Liberty Lake via Sprague, Route 173 VTC Express and, the Route 190 Valley Express. The Route 90 offers fifteen-minute peak frequency while the 95, 96, 97, 98, 173 and 190 (three trips daily) all offer thirty-minute peak frequency. Route 90 provides thirty-minute frequency nights and weekends while the 95, 96, 97 and 98 offers hourly service.

The VTC continues to be a key location on the Spokane Transit system. With 1,567 boardings per average weekday, the VTC ranks behind only The Plaza and Eastern Washington University for average weekday boardings.



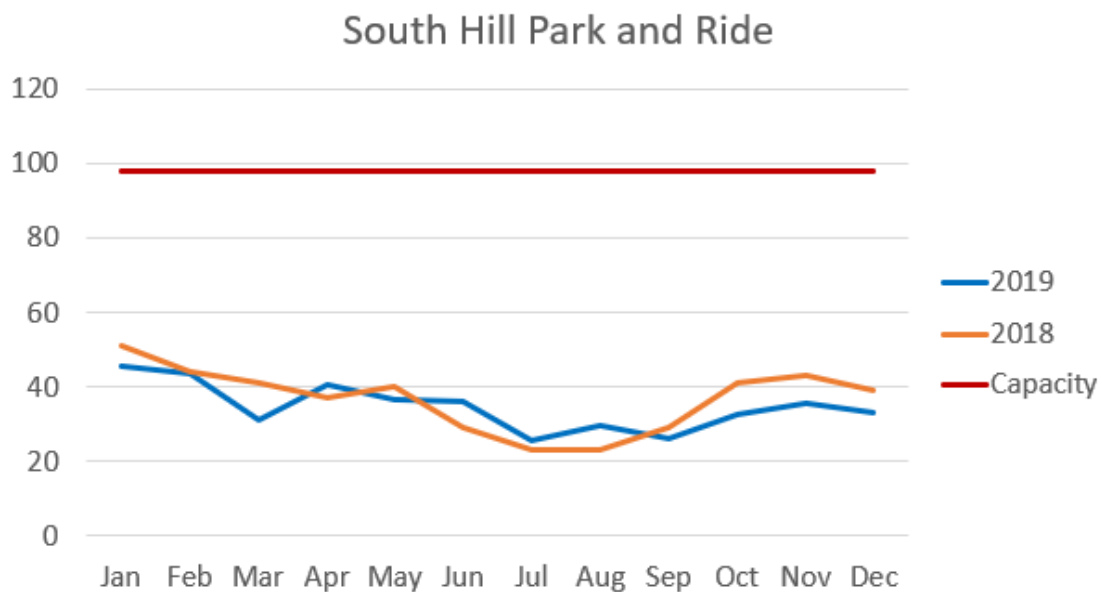
### ***South Hill Park and Ride***

| City    | Location  | Available Parking Spaces |
|---------|---|--------------------------|
| Spokane | 31 <sup>st</sup> Avenue and Southeast Boulevard | 98                       |



The South Hill Park and Ride is served by Route 34 Freya, Route 43 Lincoln/37<sup>th</sup> Avenue, Route 4 Monroe-Regal line, the Route 45 Perry District, Route 664 EWU South Hill Express. The Route 34, 43 and 45 offers thirty-minute peak frequency and Route 4 and Route 144 offer fifteen-minute peak frequency. Route 664 departs the park and ride twice each EWU school day morning. Half-hourly peak frequency service is offered on nights and weekends with Route 4.

Despite low utilization of the park and ride, average weekday boardings remained strong in 2019 with an average of 384 boardings.



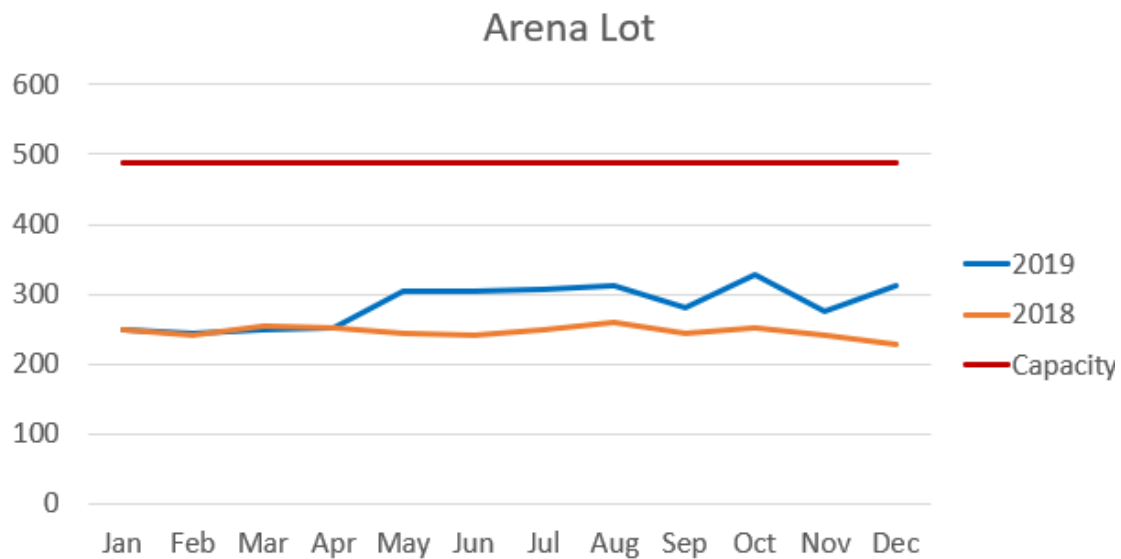
## Cooperative Facilities

### *Arena Lot*

| City    | Location                         | Available Parking Spaces |
|---------|----------------------------------|--------------------------|
| Spokane | W Boone Avenue and Howard Street | 488                      |

The Arena Lot is served by the Route 11 Plaza/Arena shuttle which provides ten-minute peak frequency on weekdays only. Customers who choose to park at the Arena Lot can pay the \$2.00 cash fare, purchase a \$4.00 day pass, or purchase a monthly pass for \$40.00. The monthly pass provides unlimited travel on shuttle vehicles.

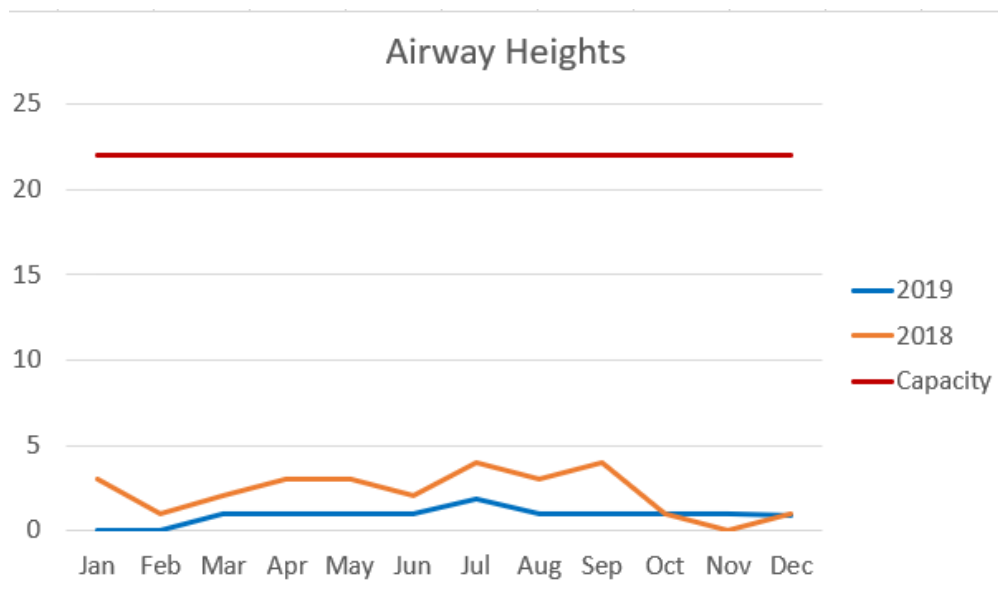
For 2019, the average weekday boardings were 321.



***Airway Heights Park and Ride***

| City           | Location                        | Available Parking Spaces |
|----------------|---------------------------------|--------------------------|
| Airway Heights | SR 2 (in front of Yoke's Foods) | 22                       |

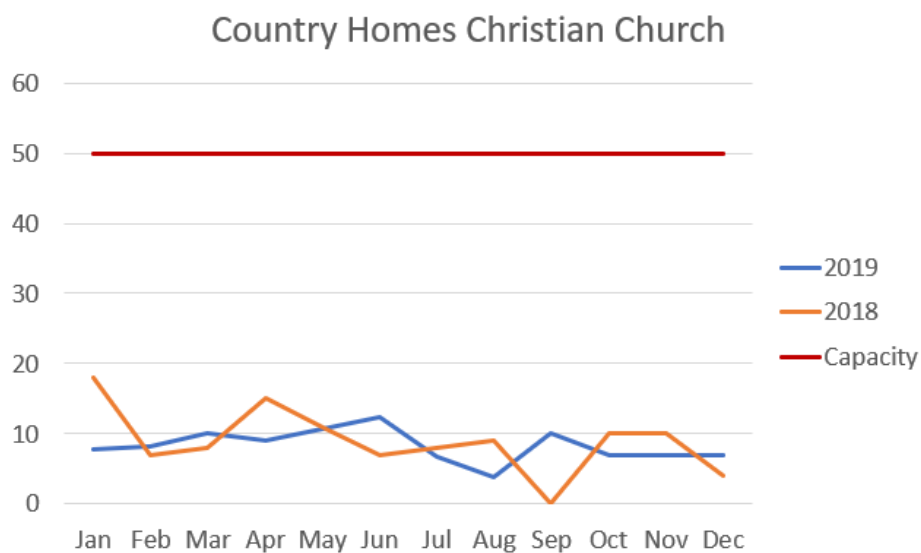
Airway Heights Park and Ride is served by the Route 61 Highway 2 via Browne's Addition which provides thirty-minute peak frequency on weekdays and hourly service on nights and weekends. Route 60 serves Airway Heights hourly on weekends. New Route 63 began service September of 2019 and provides hourly frequency service between Airway Heights and the West Plains Transit Center (WPTC). There were 71 average weekday boardings in 2019.



***Country Homes Christian Church***

| City    | Location                                | Available Parking Spaces |
|---------|---|--------------------------|
| Spokane | Wall Street and Country Homes Boulevard | 50                       |

In cooperation with the Country Homes Christian Church, Spokane Transit offers 50 parking spaces to customers of the Route 124 North Express. Average weekday boardings were 10 for 2019.

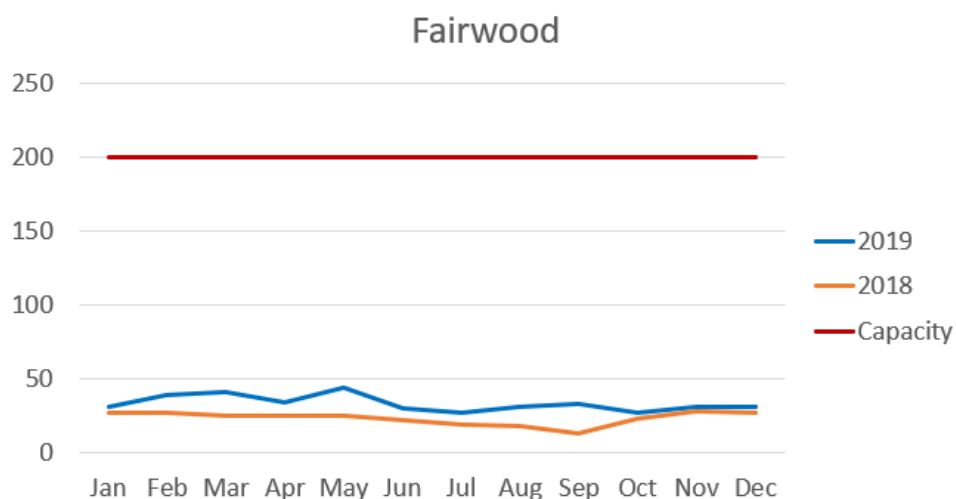


In 2019 Spokane County constructed a marked, signalized crosswalk which will allow for safer pedestrian access to and from the bus stop.

#### ***Fairwood Lot***

| <b>City</b> | <b>Location</b>      | <b>Available Parking Spaces</b> |
|-------------|----------------------|---------------------------------|
| Spokane     | 511 W. Hastings Road | 200                             |

Fairwood Lot is served by the Route 124 North Express on weekdays only. Parking at Fairwood Lot is made possible via a lease agreement with the Calvary Chapel lot and serves as an overflow lot for the Hastings Park and Ride. The lot has ample capacity with space for up to 200 vehicles. Average weekday boardings at the Fairwood were 39 for 2019.

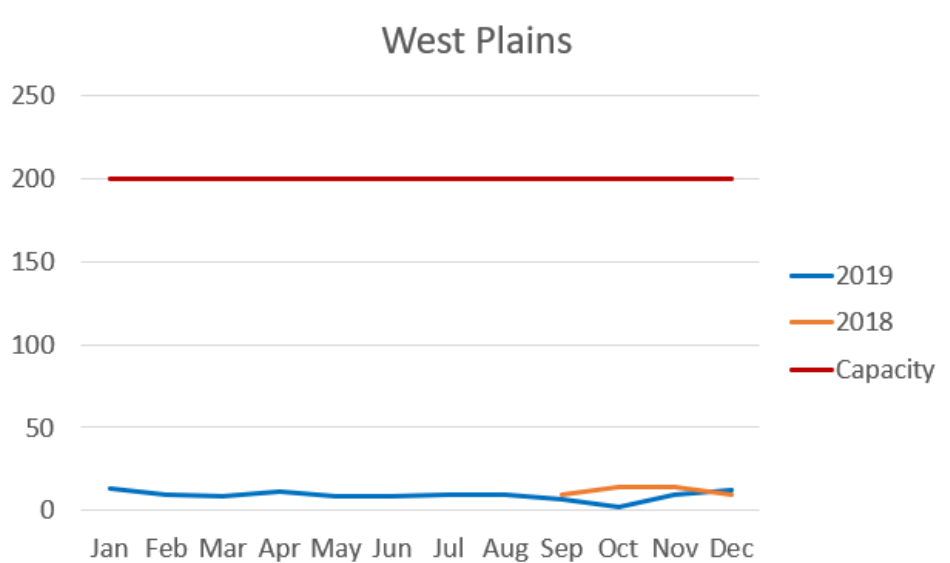


#### ***West Plains Transit Center***

| <b>City</b> | <b>Location</b>    | <b>Available Parking Spaces</b> |
|-------------|--------------------|---------------------------------|
| Spokane     | 10810 Westbow Road | 200                             |

The West Plains Transit Center is served by Route 62 Medical Lake, Route 63 Airway Heights/West Plains and Route 64 Cheney/West Plains. The new Route 63 began service

September of 2019 and provides hourly service between Airway Heights and the West Plains Transit Center (WPTC). The West Plains Transit Center opened in September of 2018. The lot has ample capacity with space for up to 200 vehicles. There were 228 average weekday boardings for 2019.



## Bike Lockers

Spokane Transit provides bike lockers at certain park and ride lots for customers who wish to ride their bike as well as access the fixed route system. All Spokane Transit buses have the capability of holding three bicycles on racks mounted on the front of the bus.

Bike lockers are available for \$5.00 per month with a minimum rental of three months required. A \$25.00 refundable key deposit is required.

| Location                   | Total Bike Lockers Available | Total Bike Lockers Rented |
|----------------------------|------------------------------|---------------------------|
| Hastings Park & Ride       | 6                            | 2                         |
| Jefferson Park & Ride      | 6                            | 5                         |
| Liberty Lake Park & Ride   | 16                           | 0                         |
| Mirabeau Point Park & Ride | 6                            | 2                         |
| South Hill Park & Ride     | 6                            | 1                         |
| Valley Transit Center      | 12                           | 1                         |

## Section III: Universal Transit Access Pass (UTAP)

---

This section is intended to make available the going rates for services provided under the Universal Transit Access Pass (UTAP) Program effective July 1, 2020.

According to Spokane Transit's Tariff Policy, UTAP is an annual program made available on a contractual basis in which all members of an organization have unlimited access to STA services. The organization pays a fee that allows all identified members of their organization to use STA services for the contracted time period. Eligible participants must be identifiable by an identification card that is readable by STA fare collection equipment. The number of these programs is dependent on the capacity of STA's fare collection equipment.

The contract price is based on each unlinked trip taken by members of the program. The charge for each unlinked trip is calculated based on an established rate for each route in STA's system. A rate sheet for each route is published annually and included in the annual contract update.

The participating organization is billed monthly for the previous month's trips. However, in order to allow participating organizations to budget, contracts will also include a "not to exceed" total price for an annual contract. The "not to exceed" fee will be calculated by STA prior to each contract period. Actual monthly ridership may result in the cost of the contract to be lower than the "not to exceed" fee.

### UTAP Rates Calculation

Overall, the UTAP direct utility rates are based on the direct expenses required to provide a typical unlinked passenger trip by each route, applying direct operating expenses to the seated capacity of buses in service. This cost per seat mile calculated for each route is applied to the average passenger trip length to arrive at the expenses directly utilized by a passenger. Additionally, a base rate is applied uniformly to all routes that takes into account the expenses incurred in directly administering fixed-route operations, including dispatching, road supervisors and scheduling. The base utility rate calculation for 2019 is shown below.

$$\text{Base Utility Rate (B)} = \frac{\text{Base Expenses}}{\text{Passengers}} = \frac{\$4,306,929}{9,971,798} = \frac{\$0.43}{\text{passenger}}$$

There are several steps and many variables that are used to generate each route's direct utility rate. The first step is to determine direct expenses for each route by applied uniform direct costs per revenue hour and revenue mile commensurate on actual revenue hours and revenue miles operated in a year. The common inputs for this variable are shown below using 2019 NTD

reported annual data. Route-specific revenue hours and revenue miles data for 2019 can be found in Section I of this report.

$$\text{Direct Cost per Revenue Hour (R)} = \frac{\text{Direct Operating Expenses}}{\text{Revenue Hours}} = \frac{\$32,110,111}{444,299} = \frac{\$72.27}{\text{revenue hour}}$$

$$\text{Direct Cost per Revenue Mile (M)} = \frac{\text{Direct Maintenance Expenses}}{\text{Revenue Miles}} = \frac{\$10,965,986}{6,118,526} = \frac{\$1.79}{\text{mile}}$$

$$\text{Direct Route Expenses (D}_n\text{)} = R \times \text{Route Revenue Hours} + M \times \text{Route Revenue Miles}$$

Next, route expenses are applied to the seat miles provided by each route based upon the total revenue miles traveled for each route multiplied by the seated capacity of the typical coach size and type used on a route. Route-specific seated capacity for 2019 can be found in Section I of this report.

$$\text{Route Seat Miles (S}_n\text{)} = \text{Route Revenue Miles} \times \text{Route Seated Capacity}$$

$$\text{Route Direct Cost per Seat Mile (C}_n\text{)} = \frac{D_n}{S_n}$$

Finally, the direct utility rate is determined by multiplying the direct cost per seat-mile by the average passenger trip length calculated for that route. Average passenger trip length by route for 2019 is found in Section I of this report.

$$\text{Route Direct Utility Rate (U}_n\text{)} = C_n \times \text{Route Average Passenger Trip Length}$$

The base utility rate (*B*) is then subtracted from the cost of an adult single ride fare (\$2.00) in order to calculate a not-to-exceed rate. Based upon 2019, the direct utility rates for Routes 64 Cheney/West Plains, 664 EWU South Hill Express and 172 Liberty Lake Express were capped at \$1.57 in accordance with this methodology. It should be noted that Paratransit trips taken in the UTAP program are charged the full rate of an adult single rider fare (\$2.00).

## UTAP Rates Schedule

Based on the preceding variables and data for calendar year 2019, the UTAP direct utility rates effective July 1, 2020 are published below.

| Route | Route Name                      | Direct Utility Rate<br>(per Boarding) |
|-------|---------------------------------|---------------------------------------|
| 4     | 5-Mile P&R to Moran Station     | \$ 0.55                               |
| 11    | Plaza/Arena Shuttle             | \$ 0.57                               |
| 12    | Southside Medical Shuttle       | \$ 0.63                               |
| 20    | SFCC                            | \$ 0.59                               |
| 21    | West Broadway                   | \$ 0.35                               |
| 22    | Northwest Boulevard             | \$ 0.52                               |
| 23    | Maple/Ash                       | \$ 0.52                               |
| 25    | Division                        | \$ 0.48                               |
| 26    | Lidgerwood                      | \$ 0.75                               |
| 27    | Hillyard                        | \$ 0.70                               |
| 28    | Nevada                          | \$ 0.73                               |
| 29    | S.C.C.                          | \$ 0.67                               |
| 32    | Trent/Montgomery                | \$ 0.94                               |
| 33    | Wellesley                       | \$ 0.46                               |
| 34    | Freya                           | \$ 0.60                               |
| 39    | Mission                         | \$ 0.61                               |
| 42    | South Adams                     | \$ 0.43                               |
| 43    | Lincoln/37th                    | \$ 0.53                               |
| 45    | Perry District                  | \$ 0.59                               |
| 60    | Airport via Browne's Addition   | \$ 0.81                               |
| 61    | Highway 2 via Browne's Addition | \$ 0.95                               |
| 62    | Medical Lake                    | \$ 0.98                               |
| 63    | Airway Heights/West Plains      | \$ 0.97                               |
| 64    | Cheney/West Plains              | \$ 1.57                               |
| 66    | EWU                             | \$ 1.07                               |
| 67    | Swoop Loop                      | \$ 0.30                               |
| 68    | Cheney Loop                     | \$ 0.49                               |
| 74    | Mirabeau/Liberty Lake           | \$ 1.40                               |
| 90    | Sprague                         | \$ 0.83                               |
| 94    | East Central/Millwood           | \$ 0.73                               |
| 95    | Mid-Valley                      | \$ 0.79                               |
| 96    | Pines/Sullivan                  | \$ 0.73                               |
| 97    | South Valley                    | \$ 0.74                               |
| 98    | Liberty Lake via Sprague        | \$ 0.71                               |
| 124   | North Express                   | \$ 1.01                               |
| 144   | South Express                   | \$ 0.58                               |
| 172   | Liberty Lake Express            | \$ 1.57                               |
| 173   | VTC Express                     | \$ 1.18                               |
| 190   | Valley Express                  | \$ 1.18                               |
| 342   | Fair Shuttle                    | \$ 0.59                               |
| 662   | EWU North Express               | \$ 1.44                               |
| 663   | EWU VTC Express                 | \$ 1.48                               |
| 664   | EWU South Hill Express          | \$ 1.57                               |
| X     | New or Special Event Route      | \$ 0.81                               |
| B     | Base Utility Rate               | \$ 0.43                               |
| P     | Paratransit Utility Rate        | \$ 2.00                               |

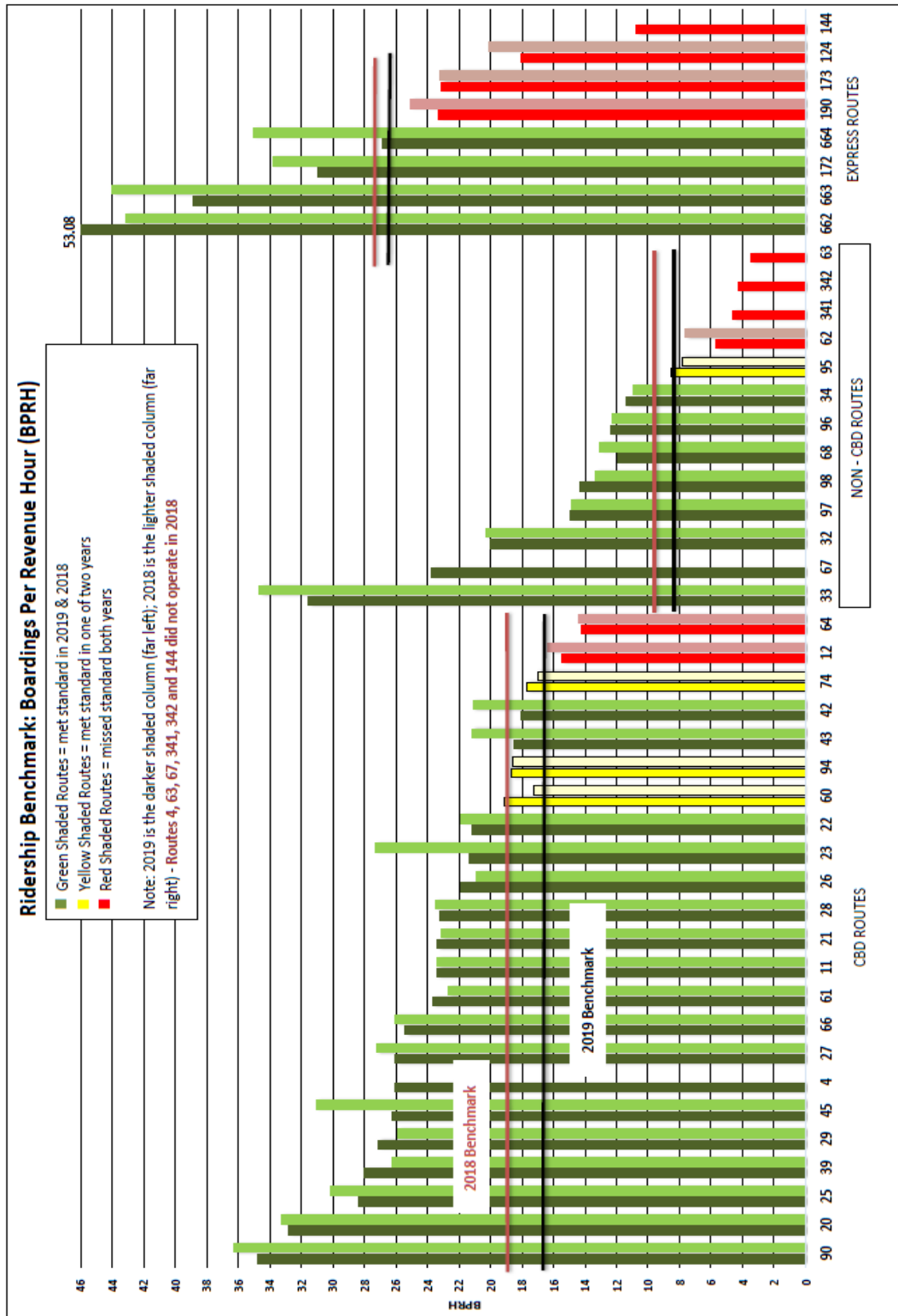


# Appendix

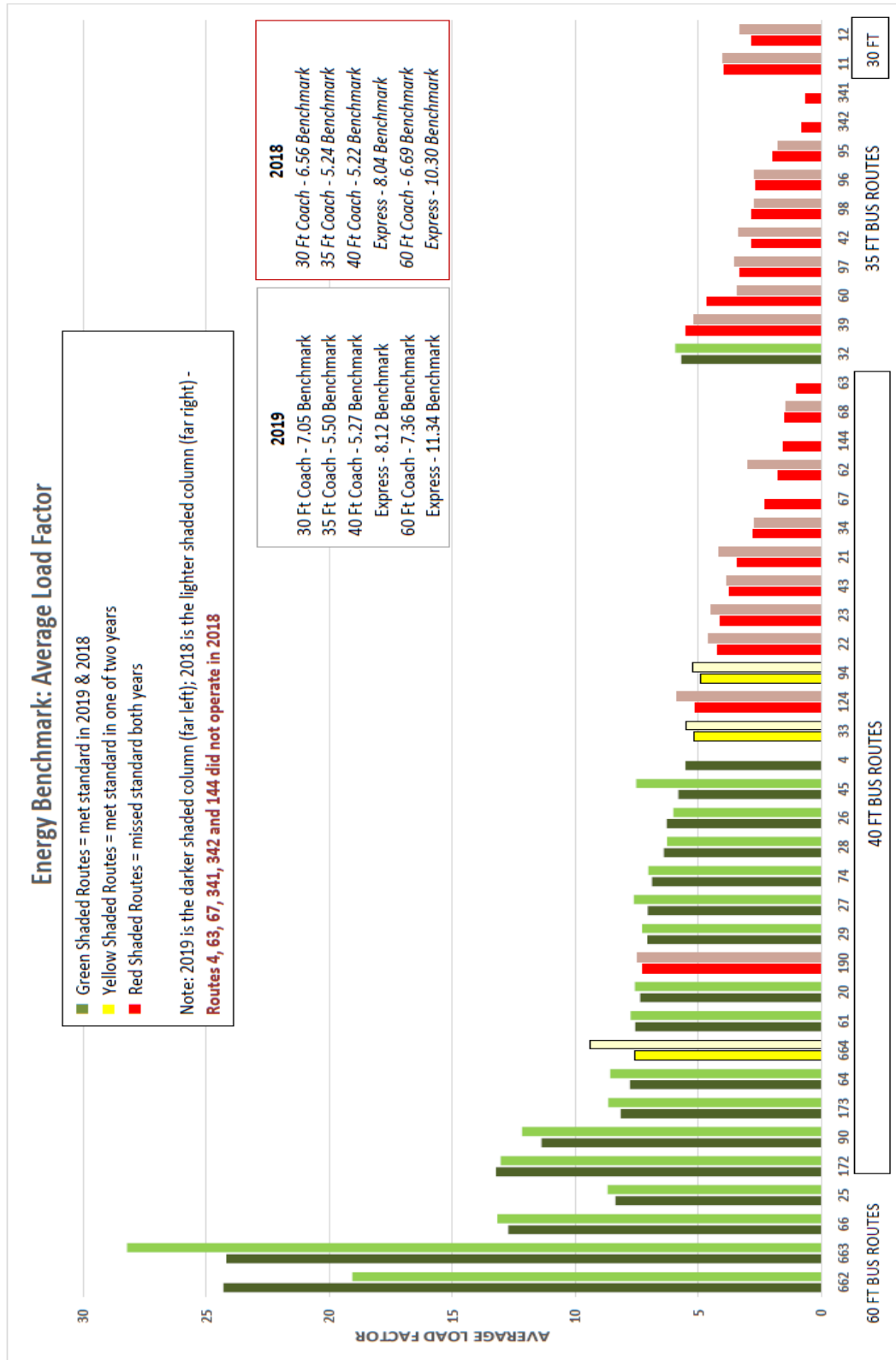
## 2019 Route Performance Results Comparison to 2018

| Route                        | Route Name                     | Ridership              |       | Energy |       | Fares  |        |
|------------------------------|--------------------------------|------------------------|-------|--------|-------|--------|--------|
|                              |                                | 2019                   | 2018  | 2019   | 2018  | 2019   | 2018   |
| 4                            | Five Mile P&R to Moran Station | 26.07                  | DNO   | 5.52   | DNO   | 25.16% | DNO    |
| 11                           | Plaza/Arena                    | 23.42                  | 23.39 | 3.94   | 3.99  | 23.00% | 19.87% |
| 12                           | Southside Medical Shuttle      | 15.48                  | 16.34 | 2.81   | 3.33  | 13.58% | 13.07% |
| 20                           | SFCC                           | 32.79                  | 33.25 | 7.37   | 7.58  | 23.64% | 22.53% |
| 21                           | West Broadway                  | 23.37                  | 23.13 | 3.39   | 4.16  | 19.41% | 18.61% |
| 22                           | Northwest Boulevard            | 21.18                  | 21.89 | 4.21   | 4.58  | 18.74% | 17.91% |
| 23                           | Maple/Ash                      | 21.35                  | 27.28 | 4.08   | 4.49  | 19.85% | 24.41% |
| *24                          | Monroe                         | 31.83                  | 32.30 | 5.68   | 5.95  | 28.63% | 27.75% |
| 25                           | Division                       | 28.36                  | 30.14 | 8.37   | 8.68  | 28.13% | 28.37% |
| 26                           | Lidgerwood                     | 21.91                  | 20.92 | 6.28   | 6.02  | 21.58% | 19.49% |
| 27                           | Hillyard                       | 26.02                  | 27.25 | 7.06   | 7.61  | 25.68% | 25.14% |
| 28                           | Nevada                         | 23.23                  | 23.51 | 6.40   | 6.27  | 23.75% | 22.40% |
| 29                           | S.C.C.                         | 27.09                  | 25.83 | 7.08   | 7.28  | 21.72% | 19.90% |
| 32                           | Trent/Montgomery               | 20.05                  | 20.30 | 5.69   | 5.93  | 17.32% | 15.86% |
| 33                           | Wellesley                      | 31.54                  | 34.64 | 5.18   | 5.47  | 26.02% | 27.35% |
| 34                           | Freya                          | 11.41                  | 10.97 | 2.76   | 2.74  | 8.63%  | 7.30%  |
| 39                           | Mission                        | 27.97                  | 26.27 | 5.49   | 5.19  | 24.26% | 21.86% |
| 42                           | South Adams                    | 18.02                  | 21.11 | 2.82   | 3.36  | 14.77% | 16.32% |
| 43                           | Lincoln/37th Avenue            | 18.46                  | 21.18 | 3.75   | 3.82  | 16.69% | 18.45% |
| *44                          | 29th Avenue                    | 29.69                  | 30.16 | 5.85   | 6.42  | 25.38% | 24.74% |
| 45                           | Perry District                 | 26.23                  | 31.06 | 5.81   | 7.53  | 25.49% | 27.95% |
| 60                           | Airport via Browne's Addition  | 19.13                  | 17.23 | 4.67   | 3.43  | 17.87% | 14.97% |
| 61                           | Hwy 2 via Browne's Addition    | 23.68                  | 22.68 | 7.56   | 7.75  | 22.32% | 19.97% |
| 62                           | Medical Lake                   | 5.67                   | 7.64  | 1.76   | 2.99  | 5.10%  | 7.85%  |
| 63                           | Airway Heights/West Plains     | 3.49                   | DNO   | 1.03   | DNO   | 3.07%  | DNO    |
| 64                           | Cheney/West Plains             | 14.22                  | 14.40 | 7.78   | 8.58  | 15.07% | 13.91% |
| 66                           | Cheney/EWU                     | 25.43                  | 26.01 | 12.72  | 13.17 | 29.46% | 28.74% |
| 67                           | Swoop Loop                     | 23.78                  | DNO   | 2.28   | DNO   | 17.34% | DNO    |
| 68                           | Cheney Loop                    | 11.95                  | 13.05 | 1.50   | 1.45  | 9.54%  | 9.80%  |
| 74                           | Mirabeau/Liberty Lake          | 17.70                  | 17.00 | 6.88   | 7.04  | 23.34% | 19.73% |
| 90                           | Sprague                        | 34.76                  | 36.33 | 11.37  | 12.17 | 31.07% | 30.26% |
| 94                           | East Fifth/Millwood            | 18.66                  | 18.54 | 4.93   | 5.24  | 17.74% | 16.65% |
| 95                           | Mid-Valley                     | 8.50                   | 7.82  | 1.97   | 1.76  | 7.65%  | 6.64%  |
| 96                           | Pines/Sullivan                 | 12.34                  | 12.25 | 2.64   | 2.72  | 11.61% | 10.86% |
| 97                           | South Valley                   | 14.98                  | 14.86 | 3.30   | 3.52  | 13.64% | 12.36% |
| 98                           | Liberty Lake via Sprague       | 14.27                  | 13.30 | 2.81   | 2.74  | 13.33% | 12.10% |
| 124                          | North Express                  | 18.03                  | 20.07 | 5.10   | 5.89  | 24.96% | 26.09% |
| 144                          | South Express                  | 10.73                  | DNO   | 1.54   | DNO   | 13.77% | DNO    |
| 172                          | Liberty Lake Express           | 30.92                  | 33.83 | 13.22  | 13.03 | 51.50% | 50.43% |
| 173                          | VTC Express                    | 23.10                  | 23.21 | 8.16   | 8.66  | 26.34% | 24.45% |
| 190                          | Valley Express                 | 23.31                  | 25.04 | 7.25   | 7.47  | 23.78% | 29.28% |
| 341                          | S.C.C. Connector               | 4.63                   | DNO   | 0.65   | DNO   | 3.81%  | DNO    |
| 342                          | Fair Shuttle                   | 4.24                   | DNO   | 0.79   | DNO   | 3.27%  | DNO    |
| 662                          | EWU North Express              | 53.08                  | 43.16 | 24.29  | 19.06 | 69.61% | 51.88% |
| 663                          | EWU VTC Express                | 38.82                  | 44.04 | 24.17  | 28.22 | 53.10% | 52.36% |
| 664                          | EWU South Hill Express         | 26.83                  | 35.06 | 7.59   | 9.40  | 38.11% | 44.08% |
| DNO = Did Not Operate        |                                | DID NOT MEET BENCHMARK |       |        |       |        |        |
| *Discontinued September 2019 |                                |                        |       |        |       |        |        |

# 2019/2018 Boardings Per Revenue Hour Comparison Chart



# 2019/2018 Energy Benchmark Comparison Chart



## 2019/2018 Fares Benchmark Comparison Chart



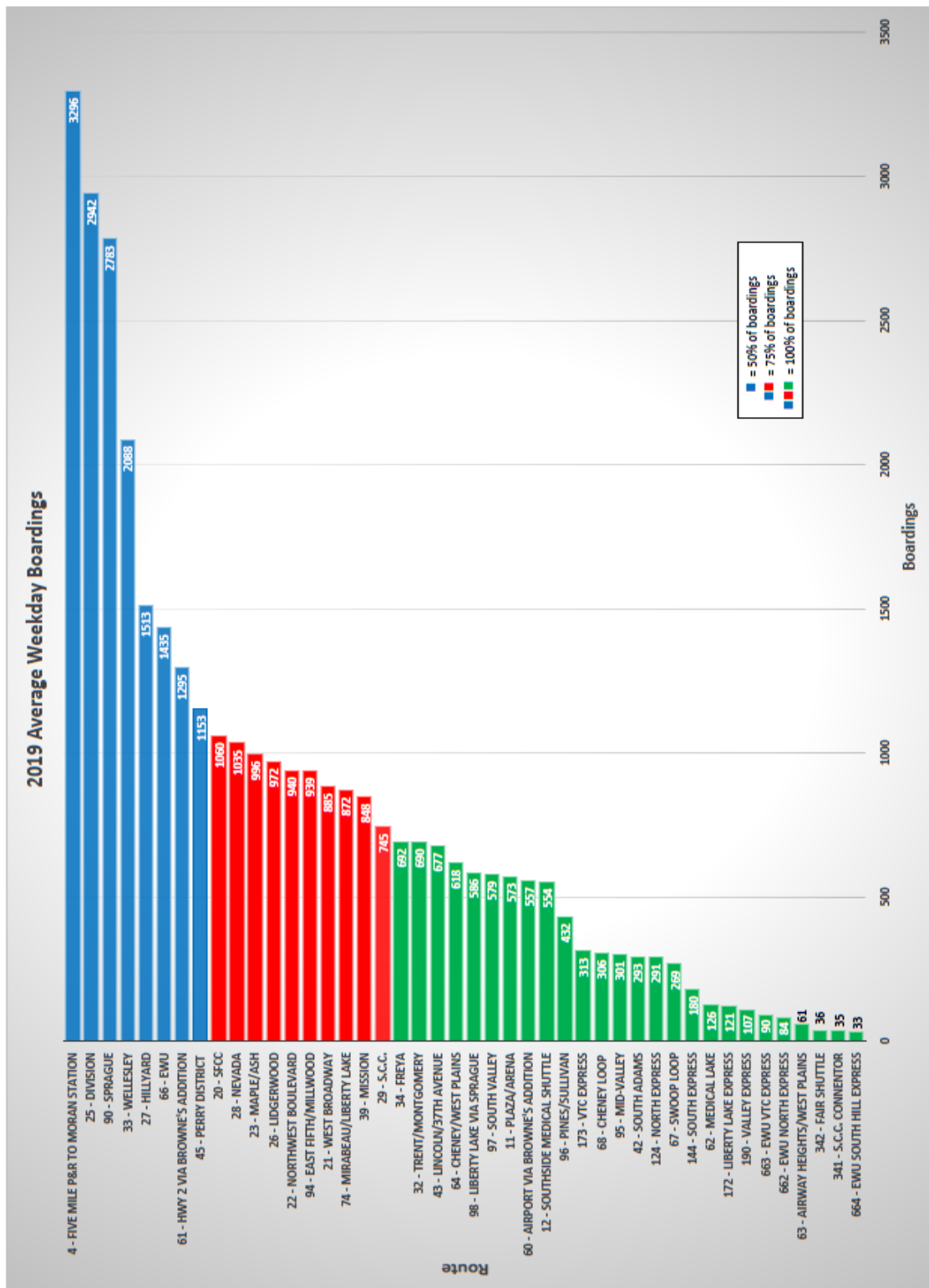
## 2019 Total Annual Boardings Comparison to 2018

| Route           |                                | Total 2019 | Total 2018 | Change   | % Change |
|-----------------|--------------------------------|------------|------------|----------|----------|
| 4               | Five Mile P&R to Moran Station | 286,797    | 0          | 286,797  | ---      |
| 11              | Plaza/Arena                    | 145,473    | 145,530    | -57      | -0.04%   |
| 12              | Southside Medical Shuttle      | 154,924    | 163,373    | -8,449   | -5.17%   |
| 20              | SFCC                           | 309,918    | 314,982    | -5,064   | -1.61%   |
| 21              | West Broadway                  | 258,990    | 218,236    | 40,754   | 18.67%   |
| 22              | Northwest Boulevard            | 276,281    | 278,526    | -2,245   | -0.81%   |
| 23              | Maple/Ash                      | 289,524    | 301,131    | -11,607  | -3.85%   |
| 24@             | Monroe                         | 392,004    | 564,583    | -172,579 | -30.57%  |
| 25              | Division                       | 929,637    | 931,056    | -1,419   | -0.15%   |
| 26              | Lidgerwood                     | 292,172    | 282,439    | 9,733    | 3.45%    |
| 27              | Hillyard                       | 454,293    | 465,479    | -11,186  | -2.40%   |
| 28              | Nevada                         | 305,630    | 313,500    | -7,870   | -2.51%   |
| 29              | S.C.C.                         | 220,141    | 215,750    | 4,391    | 2.04%    |
| 32              | Trent/Montgomery               | 206,457    | 209,031    | -2,574   | -1.23%   |
| 33              | Wellesley                      | 609,634    | 598,019    | 11,615   | 1.94%    |
| 34              | Freya                          | 197,074    | 229,242    | -32,168  | -14.03%  |
| 39              | Mission                        | 244,496    | 228,914    | 15,582   | 6.81%    |
| 42              | South Adams                    | 88,771     | 100,666    | -11,895  | -11.82%  |
| 43              | Lincoln/37th Avenue            | 202,540    | 204,211    | -1,671   | -0.82%   |
| 44@             | 29th Avenue                    | 207,607    | 312,464    | -104,857 | -33.56%  |
| 45@             | Perry District                 | 343,716    | 441,128    | -97,412  | -22.08%  |
| 60              | Airport via Browne's Addition  | 192,912    | 176,374    | 16,538   | 9.38%    |
| 61              | Hwy 2 via Browne's Addition    | 385,761    | 393,559    | -7,798   | -1.98%   |
| 62              | Medical Lake                   | 37,047     | 32,636     | 4,411    | 13.52%   |
| 63              | Airway Heights/West Plains     | 6,018      | 0          | 6,018    | ---      |
| *64             | Cheney/West Plains             | 193,955    | 53,934     | 140,021  | 259.62%  |
| 66              | Cheney/EWU                     | 364,565    | 494,466    | -129,901 | -26.27%  |
| 67              | Swoop Loop                     | 19,613     | 0          | 19,613   | ---      |
| 68              | Cheney Loop                    | 89,232     | 99,128     | -9,896   | -9.98%   |
| 74              | Mirabeau/Liberty Lake          | 221,849    | 210,208    | 11,641   | 5.54%    |
| 90              | Sprague                        | 866,634    | 925,798    | -59,164  | -6.39%   |
| 94              | East Fifth/Millwood            | 277,667    | 275,950    | 1,717    | 0.62%    |
| 95              | Mid-Valley                     | 93,653     | 85,848     | 7,805    | 9.09%    |
| 96              | Pines/Sullivan                 | 126,995    | 125,683    | 1,312    | 1.04%    |
| 97              | South Valley                   | 175,772    | 173,474    | 2,298    | 1.32%    |
| 98              | Liberty Lake via Sprague       | 180,507    | 167,857    | 12,650   | 7.54%    |
| 124             | North Express                  | 74,333     | 78,167     | -3,834   | -4.90%   |
| 144             | South Express                  | 13,497     | 0          | 13,497   | ---      |
| 165             | Cheney Express                 | 0          | 24,238     | -24,238  | ---      |
| 172             | Liberty Lake Express           | 30,877     | 29,977     | 900      | 3.00%    |
| 173             | VTC Express                    | 79,466     | 93,459     | -13,993  | -14.97%  |
| *190            | Valley Express                 | 27,105     | 7,424      | 19,681   | 265.10%  |
| 341             | S.C.C. Connector               | 1,936      | 0          | 1,936    | ---      |
| 342             | Fair Shuttle                   | 304        | 0          | 304      | ---      |
| *662            | EWU North Express              | 13,532     | 3,690      | 9,842    | 266.72%  |
| *663            | EWU VTC Express                | 14,415     | 5,707      | 8,708    | 152.58%  |
| *664            | EWU South Hill Express         | 5,327      | 2,335      | 2,992    | 128.14%  |
| ^Total By Route |                                | 9,909,051  | 9,978,172  | -69,121  | -0.7%    |

^Total annual ridership includes ridership from special events that cannot be attributed to specific routes

\* Did not operate a full year in 2018... @Routes 24, 44, & a portion of Route 45 merged into Route 4

# 2019 Average Weekday Boardings



## 2019 Average Weekday Boarding Activity by Stop

Data shown is based on Transit Monitoring Program surveys conducted during 2018. During onboard surveys, boarding and alighting activity is recorded at each stop along the given route. The data in the table below shows the combined boarding activity of all routes that serve the stop. The Interactive Voice Response (IVR) numbers shown correspond with the numbering system used for customer information.

| IVR  | Stop Name                              | Direction      | Boards | Alights | Location Type  |
|------|--|----------------|--------|---------|----------------|
| 3185 | Plaza Zone 4                           | IB/OB/SB       | 2,506  | 958     | Plaza          |
| 3209 | Valley Transit Center                  | IB/OB          | 1,567  | 1,444   | Transit Center |
| 2632 | Plaza Zone 8                           | IB/OB          | 1,484  | 1,148   | Plaza          |
| 3264 | Plaza Zone 7                           | IB/NB/OB       | 1,409  | 1,059   | Plaza          |
| 2723 | Elm @ C Street (Isle Hall)             | IB             | 1,242  | 11      | Shelter        |
| 3246 | Plaza Zone 3                           | IB/OB          | 1,241  | 740     | Plaza          |
| 3168 | Plaza Zone 2                           | IB/OB          | 1,109  | 1,127   | Plaza          |
| 3132 | Plaza Zone 6                           | IB/OB          | 863    | 1,113   | Plaza          |
| 3133 | Plaza Zone 9                           | IB             | 843    | 1,246   | Plaza          |
| 2781 | Plaza Zone 1                           | IB/OB          | 818    | 623     | Plaza          |
| 2191 | Jefferson Lot                          | OB             | 543    | 17      | Park & Ride    |
| 4375 | SCC Transit Center Bay 1               | EB/NB/OB/SB/WB | 458    | 477     | Transit Center |
| 3998 | South Hill Park & Ride                 | IB/NB/OB/SB    | 384    | 317     | Park & Ride    |
| 4376 | SCC Transit Center Bay 2               | EB/NB/OB/WB    | 367    | 258     | Transit Center |
| 4087 | Plaza @ Wall St S                      | IB/OB          | 360    | 152     | Plaza          |
| 4377 | SCC Transit Center Bay 3               | EB/IB/NB/OB    | 332    | 112     | Transit Center |
| 1005 | Arena Lot                              | IB/OB          | 321    | 192     | Park & Ride    |
| 1135 | Spokane Falls Community College - West | IB/WB          | 274    | 98      | Transit Center |
| 2740 | EWU                                    | Loop           | 260    | 288     |                |
| 1291 | 5 Mile Park & Ride                     | IB/NB/OB/SB    | 235    | 126     | Park & Ride    |
| 2803 | Mirabeau Point Park & Ride             | EB/IB/OB/WB    | 204    | 259     | Park & Ride    |
| 4326 | West Plains TC                         | IB/OB          | 184    | 171     | Transit Center |
| 3159 | Hastings Park & Ride                   | IB/OB          | 172    | 112     | Park & Ride    |
| 1583 | Division @ Hoffman                     | IB             | 152    | 91      | Shelter        |
| 1499 | Monroe @ Montgomery                    | SB             | 141    | 35      | Shelter        |
| 1526 | Division @ Wellesley (Northtown)       | OB             | 140    | 188     | Shelter        |
| 4219 | Plaza @ Wall St N                      | IB/OB          | 123    | 254     | Plaza          |
| 4083 | Northern Quest @ Hayford (CASINO)      | IB             | 117    | 13      | Shelter        |
| 2072 | Wellesley @ Belt                       | EB             | 117    | 102     |                |
| 2865 | Sprague @ Havana                       | OB             | 116    | 135     |                |
| 2731 | Betz (turnout) @ SR 904                | IB/Loop        | 114    | 21      | Shelter        |
| 2987 | Sprague @ Custer                       | IB             | 110    | 22      |                |
| 4319 | Dakota @ Jay                           | IB/OB          | 109    | 101     |                |
| 1570 | Division @ Price                       | IB             | 107    | 0       |                |
| 1001 | Wall @ Riverside                       | OB             | 106    | 0       |                |
| 2989 | Sprague @ Havana                       | IB             | 102    | 93      |                |
| 1456 | Monroe @ Wellesley                     | IB/SB          | 97     | 31      | Shelter        |

| IVR  | Stop Name                               | Direction | Boards | Alights | Location Type  |
|------|---|-----------|--------|---------|----------------|
| 3000 | Sprague @ Napa                          | IB        | 95     | 21      | Shelter        |
| 3307 | Monroe @ Summit                         | IB/SB     | 94     | 10      | Shelter        |
| 1503 | Monroe @ Maxwell                        | SB        | 93     | 25      | Shelter        |
| 2968 | Sprague @ Farr (Winco)                  | IB        | 92     | 42      | Shelter        |
| 2049 | Wellesley @ Division (Northtown)        | WB        | 91     | 116     | Shelter        |
| 1569 | Newport Highway @ N 9305                | IB        | 85     | 0       |                |
| 2732 | Betz @ Al Ogdon Way                     | OB        | 84     | 111     | Shelter        |
| 2628 | Hwy 2 @ Hayford (Walmart)               | IB        | 84     | 9       | Shelter        |
| 2060 | Wellesley @ Belt                        | WB        | 82     | 100     |                |
| 3309 | Monroe @ Broadway                       | NB/OB     | 82     | 103     |                |
| 3974 | Monroe @ Gardner                        | IB/SB     | 80     | 42      | Shelter        |
| 4394 | Liberty Lake Park & Ride Bay 2          | IB/OB     | 80     | 44      | Park & Ride    |
| 1501 | Monroe @ Nora                           | SB        | 79     | 20      | Shelter        |
| 3438 | Monroe @ Broadway                       | IB/SB     | 79     | 82      | Shelter        |
| 1154 | Boone @ Maple                           | IB        | 76     | 20      |                |
| 1602 | Stevens @ Sprague                       | IB/OB/SB  | 75     | 182     |                |
| 4237 | McKeehan Way @ Washington (Eagle Point) | Loop      | 75     | 45      |                |
| 4009 | Indiana @ Pines                         | IB        | 74     | 6       |                |
| 1459 | Monroe @ Garland                        | SB        | 73     | 2       |                |
| 2429 | Regal @ 53rd                            | NB        | 73     | 1       | Shelter        |
| 1084 | Spokane Falls Community College         | EB/OB     | 71     | 140     | Transit Center |
| 2560 | Airway Heights P&R (Yokes)              | IB/OB     | 71     | 8       | Park & Ride    |
| 1209 | Boone @ Spokane Transit Authority       | IB        | 70     | 17      |                |
| 2083 | Wellesley @ Division                    | EB        | 70     | 121     |                |
| 1577 | Division @ Dalke                        | IB        | 69     | 26      |                |
| 1507 | Riverside @ Browne                      | OB        | 69     | 3       |                |
| 1461 | Monroe @ Alice                          | SB        | 66     | 5       | Shelter        |
| 1578 | Division @ Central                      | IB        | 66     | 3       |                |
| 1952 | Sprague @ Browne                        | IB        | 66     | 117     |                |
| 1594 | Division @ Nora                         | IB        | 65     | 53      |                |
| 2993 | Sprague @ Freya                         | IB        | 65     | 48      |                |
| 4392 | MLK @ Front                             | IB        | 63     | 3       |                |
| 1134 | TJ Meenach @ Elliot                     | WB        | 62     | 38      |                |
| 3886 | Perry @ 8th                             | IB        | 62     | 14      | Shelter        |
| 1987 | Francis @ Monroe                        | IB/SB     | 61     | 2       |                |
| 2964 | Sprague @ University                    | IB        | 61     | 0       |                |
| 3002 | Sprague @ Helena                        | IB        | 61     | 37      | Shelter        |
| 1571 | Division @ Cascade                      | IB        | 60     | 2       | Shelter        |
| 2434 | Regal @ 37th                            | NB        | 60     | 7       | Shelter        |
| 4372 | 29th @ Hatch                            | NB        | 60     | 21      | Shelter        |
| 1197 | Broadway @ Nettleton                    | IB        | 59     | 0       |                |
| 3861 | Sprague @ Browne                        | OB        | 59     | 63      |                |
| 3127 | Spruce @ 2nd                            | IB        | 59     | 0       | Shelter        |
| 2431 | Regal @ 44th                            | NB        | 58     | 0       | Shelter        |
| 1515 | Ruby @ Indiana                          | OB        | 57     | 58      |                |
| 1573 | Division @ Rhoades                      | IB        | 57     | 0       |                |



| IVR  | Stop Name                        | Direction  | Boards | Alights | Location Type |
|------|----------------------------------|------------|--------|---------|---------------|
| 1575 | Division @ Lyons                 | IB         | 57     | 4       |               |
| 3785 | Wellesley @ Monroe               | WB         | 57     | 48      |               |
| 1840 | Northeast Community Center       | IB         | 56     | 18      | Shelter       |
| 1585 | Division @ Garland               | IB         | 55     | 13      | Shelter       |
| 3257 | 5th @ Thor                       | IB         | 55     | 14      | Shelter       |
| 2430 | Regal @ Palouse Hwy              | NB         | 54     | 0       | Shelter       |
| 2149 | Pacific @ Oak                    | IB         | 54     | 1       |               |
| 1198 | Broadway @ Cannon                | IB         | 53     | 0       |               |
| 1272 | Ash @ Maxwell                    | IB         | 53     | 20      |               |
| 3224 | K Street Station                 | IB/OB/Loop | 53     | 47      | Park & Ride   |
| 2817 | Liberty Lake Park & Ride Bay 1   | IB/OB      | 53     | 58      | Park & Ride   |
| 1203 | Courthouse (Broadway @ Madison)  | IB         | 52     | 22      | Shelter       |
| 1546 | Hawthorne @ Division             | IB         | 52     | 6       |               |
| 2643 | Sunset @ Rustle                  | IB         | 52     | 0       | Shelter       |
| 2204 | Walnut @ 9th                     | IB         | 51     | 3       |               |
| 2427 | 57TH @ REGAL                     | IB/NB      | 51     | 0       | Shelter       |
| 2208 | Walnut @ 5th (Jefferson Lot)     | IB         | 50     | 490     |               |
| 1587 | Division @ Bridgeport            | IB         | 50     | 24      |               |
| 2862 | Sprague @ Freya                  | OB         | 50     | 99      |               |
| 1199 | Broadway @ Oak                   | IB         | 49     | 0       |               |
| 2853 | Sprague @ Helena                 | OB         | 49     | 73      | Shelter       |
| 1564 | Hawthorne @ Newport Highway      | IB         | 48     | 2       |               |
| 1580 | Division @ Rowan (Franklin Park) | IB         | 48     | 4       | Shelter       |
| 3986 | Veterans Hospital                | IB/OB      | 48     | 45      | Shelter       |
| 1590 | Division @ Buckeye               | IB         | 47     | 7       |               |
| 2095 | Wellesley @ Haven                | EB/OB      | 47     | 53      | Shelter       |
| 3126 | Wellesley @ Ash                  | EB         | 47     | 20      |               |
| 1085 | Fort George Wright @ Elliot      | EB         | 46     | 56      | Shelter       |
| 4183 | Hamilton @ Cataldo               | IB         | 46     | 4       | Shelter       |
| 2958 | Sprague @ Pines                  | IB         | 45     | 22      |               |
| 2047 | Wellesley @ Addison              | OB/WB      | 44     | 43      | Shelter       |
| 4324 | Hwy 2 @ Spokane Tribe Casino     | IB/OB      | 43     | 62      |               |
| 1136 | Fort George Wright @ Randolph    | IB         | 43     | 25      |               |
| 1497 | Monroe @ Grace                   | SB         | 43     | 1       | Shelter       |
| 1509 | Division @ Spokane Falls Bl.     | OB         | 43     | 6       |               |
| 1595 | Division @ Mission               | IB         | 43     | 50      |               |
| 2040 | Wellesley @ Pittsburg            | WB         | 43     | 24      |               |
| 2210 | Stevens @ 4th                    | OB/SB      | 43     | 18      |               |
| 3060 | Pacific @ Cannon                 | IB         | 43     | 0       | Shelter       |
| 1855 | North Center @ Illinois          | IB         | 42     | 6       |               |
| 3302 | Division @ Queen                 | IB         | 42     | 35      |               |
| 1596 | Division @ Sharp                 | IB         | 41     | 39      |               |
| 2078 | Wellesley @ Monroe               | EB         | 41     | 61      |               |
| 2884 | Appleway @ Farr (Winco)          | OB         | 41     | 93      | Shelter       |
| 1514 | Ruby @ Mission                   | OB         | 40     | 44      |               |
| 2206 | Walnut @ 7th                     | IB         | 40     | 1       | Shelter       |
| 2980 | Sprague @ Thierman               | IB         | 40     | 3       |               |

| IVR  | Stop Name                          | Direction | Boards | Alights | Location Type |
|------|------------------------------------|-----------|--------|---------|---------------|
| 1269 | Ash @ Indiana                      | IB        | 39     | 0       |               |
| 1310 | Hastings @ Fairwood Center         | IB/OB     | 39     | 44      | Shelter       |
| 1599 | Division @ North River Drive       | IB        | 39     | 17      |               |
| 2855 | Sprague @ Napa                     | OB        | 39     | 84      | Shelter       |
| 3161 | Wiscomb @ Wedgewood (Lilac Plaza)  | IB        | 39     | 11      | Shelter       |
| 1874 | Washington @ Sinto                 | IB        | 38     | 4       |               |
| 1200 | Broadway @ Maple                   | IB        | 38     | 0       | Shelter       |
| 1614 | Hamilton @ Mission                 | OB        | 38     | 51      |               |
| 1664 | Hamilton @ Mission                 | IB        | 38     | 39      |               |
| 2062 | Wellesley @ Alberta                | WB        | 38     | 10      |               |
| 3852 | 2nd @ Arthur                       | IB        | 38     | 2       |               |
| 3855 | 2nd @ Cowley                       | IB        | 38     | 16      |               |
| 3888 | Newark @ Richard Allen Ct          | IB        | 38     | 8       |               |
| 1592 | Division @ Montgomery              | IB        | 37     | 13      |               |
| 1831 | Wellesley @ Lacey                  | IB/WB     | 37     | 2       |               |
| 3620 | Nevada @ Lyons                     | IB        | 37     | 5       |               |
| 1505 | Riverside @ Washington             | OB        | 36     | 1       |               |
| 1184 | Pettit @ Augusta WCCC              | IB/OB     | 36     | 44      | Shelter       |
| 1533 | Division @ Francis                 | OB        | 36     | 82      | Shelter       |
| 1566 | Newport Highway @ Graves           | IB        | 36     | 0       | Shelter       |
| 1763 | Washington @ Mission               | OB        | 36     | 45      | Shelter       |
| 3081 | Mission @ Regal                    | IB        | 36     | 2       |               |
| 4396 | Liberty Lake Park & Ride Bay 3     | IB/OB     | 36     | 19      | Park & Ride   |
| 1391 | Ash @ Wellesley                    | IB        | 34     | 26      |               |
| 1568 | Newport Highway @ Holland          | IB        | 34     | 0       | Shelter       |
| 1902 | Freya @ Jackson                    | OB        | 33     | 95      |               |
| 2985 | Sprague @ Light Entrance to Costco | IB        | 33     | 8       |               |
| 2991 | Sprague @ Julia                    | IB        | 33     | 2       | Shelter       |
| 4187 | Indiana @ Evergreen                | IB/OB     | 33     | 5       |               |
| 4241 | McKeehan Way @ Sports Complex      | Loop      | 33     | 43      |               |
| 2640 | Sunset @ Lewis                     | IB        | 33     | 1       |               |
| 2190 | 3rd @ Cedar                        | IB        | 32     | 2       |               |
| 1027 | Sacred Heart Medical Building      | IB/OB     | 32     | 24      |               |
| 1394 | Ash @ Garland                      | IB        | 32     | 1       | Shelter       |
| 2044 | Wellesley @ Nevada                 | WB        | 32     | 27      |               |
| 3089 | Mission @ Hamilton                 | IB        | 32     | 25      |               |
| 4328 | Simpson @ Al Ogdon Way             | Loop      | 32     | 20      |               |
| 1846 | Crestline @ North Foothills        | IB        | 32     | 0       |               |
| 4081 | Sunset @ Government Wy             | IB        | 31     | 1       | Shelter       |
| 1201 | Broadway @ Cedar                   | IB        | 31     | 2       |               |
| 1408 | Monroe @ Carlisle                  | NB        | 31     | 128     | Shelter       |
| 3781 | Market @ Garland                   | EB        | 31     | 35      |               |
| 2908 | Sullivan @ Broadway                | OB        | 31     | 20      |               |
| 1871 | Washington @ Nora                  | IB        | 31     | 2       |               |
| 3162 | Lawson @ 6th                       | IB        | 31     | 0       |               |
| 4361 | Freya @ Sprague                    | NB        | 31     | 28      |               |
| 2946 | Sprague @ Sullivan                 | IB        | 30     | 5       |               |

| IVR  | Stop Name                            | Direction | Boards | Alights | Location Type |
|------|--------------------------------------|-----------|--------|---------|---------------|
| 3086 | Mission @ Marshall                   | IB        | 30     | 5       |               |
| 3340 | Monroe @ Boone                       | NB        | 30     | 65      | Shelter       |
| 3743 | Montgomery @ Argonne                 | EB        | 30     | 21      |               |
| 2567 | Hayford @ 9th Av                     | IB        | 30     | 0       |               |
| 1506 | Riverside @ Bernard                  | OB        | 29     | 1       |               |
| 2365 | 29th @ Stone                         | NB        | 29     | 4       |               |
| 2384 | 8th @ McClellan                      | IB        | 29     | 0       |               |
| 4159 | Spokane Falls Blvd @ WSU/EWU Spokane | IB        | 29     | 12      |               |
| 2378 | Grand @ 14th Avenue                  | NB        | 28     | 5       | Shelter       |
| 2814 | Appleway @ Molter                    | IB/OB     | 28     | 9       |               |
| 1267 | Ash @ Montgomery                     | IB        | 28     | 1       |               |
| 1405 | Monroe @ Indiana                     | NB        | 28     | 89      |               |
| 2034 | Market @ Garland                     | WB        | 28     | 37      |               |
| 2115 | Thor @ 5th                           | SB        | 28     | 23      |               |
| 2846 | Sprague @ Division                   | OB        | 28     | 42      |               |
| 3988 | Medical Lake Center                  | IB/OB     | 28     | 19      | Shelter       |
| 2905 | Sullivan @ Sprague                   | OB        | 28     | 14      |               |
| 2840 | Mission @ Mullan                     | IB        | 28     | 4       |               |
| 2727 | 6th @ W 440 Cheney HS                | IB/Loop   | 28     | 7       |               |
| 1399 | Ash @ Northwest Blvd.                | IB        | 27     | 6       |               |
| 1628 | Nevada @ Wellesley                   | OB        | 27     | 26      |               |
| 2031 | Market @ Euclid                      | WB        | 27     | 13      |               |
| 2085 | Wellesley @ Addison                  | EB/IB     | 27     | 37      |               |
| 2952 | Sprague @ Evergreen                  | IB        | 27     | 0       |               |
| 3856 | 2nd @ Browne                         | IB        | 27     | 10      |               |
| 1826 | Haven @ Diamond                      | IB        | 27     | 2       |               |
| 2291 | Adams @ 6th                          | IB        | 26     | 0       |               |
| 2467 | Southeast Blvd @ 29th                | IB        | 26     | 1       |               |
| 2525 | Chandler @ Hartson                   | IB        | 26     | 0       | Shelter       |
| 4273 | Mansfield @ Cherry                   | WB        | 26     | 17      |               |
| 4085 | Cannon @ Sunset                      | OB        | 25     | 11      |               |
| 2037 | Wellesley @ Haven                    | WB        | 25     | 25      |               |
| 2092 | Wellesley @ Pittsburg                | EB        | 25     | 39      |               |
| 2218 | 10th @ Madison                       | OB        | 25     | 21      |               |
| 2516 | Perry @ 11th                         | IB        | 25     | 2       |               |
| 2703 | 1st @ W 800                          | IB/Loop   | 25     | 10      |               |
| 2542 | Hayford @ Hwy 2 (Walmart)            | OB        | 24     | 89      |               |
| 1403 | Monroe @ Maxwell                     | NB        | 24     | 81      | Shelter       |
| 1519 | Division @ Bridgeport                | OB        | 24     | 58      | Shelter       |
| 1736 | Addison @ Lyons                      | IB        | 24     | 2       | Shelter       |
| 2088 | Wellesley @ Nevada                   | EB        | 23     | 21      |               |
| 3085 | Mission @ Crestline                  | IB        | 23     | 2       | Shelter       |
| 3306 | Monroe @ Summit Parkway              | NB/OB     | 23     | 50      |               |
| 3601 | Nevada @ Magnesium                   | IB        | 23     | 2       |               |
| 3622 | 3rd @ Washington                     | OB        | 23     | 28      |               |
| 3841 | 5th @ Stone E Central CC             | IB        | 23     | 7       |               |
| 3950 | Argonne @ Knox                       | IB        | 23     | 0       |               |

| IVR  | Stop Name                           | Direction | Boards | Alights | Location Type |
|------|-------------------------------------|-----------|--------|---------|---------------|
| 4268 | Mansfield @ Cherry                  | EB        | 23     | 37      |               |
| 3396 | Sullivan @ 4th                      | OB        | 23     | 4       |               |
| 3124 | Fairchild @ Front Gate              | IB/OB     | 22     | 26      | Shelter       |
| 1366 | Indian Trail @ Barnes               | IB        | 22     | 0       |               |
| 1417 | Monroe @ Wellesley                  | NB/OB     | 22     | 82      |               |
| 1607 | Ruby @ Sharp                        | OB        | 22     | 47      |               |
| 1939 | Napa @ Cataldo                      | IB        | 22     | 2       |               |
| 2380 | 8th @ McClellan                     | NB        | 22     | 13      |               |
| 2915 | Sprague @ Sullivan                  | OB        | 22     | 38      |               |
| 3015 | Mission @ Hamilton                  | OB        | 22     | 30      |               |
| 3263 | Riverside @ Hemlock (Broadmoor Apt) | IB        | 22     | 11      |               |
| 4032 | North Foothills @ Pittsburg         | IB        | 22     | 2       |               |
| 1163 | Courthouse (Broadway @ Madison)     | OB        | 21     | 68      | Shelter       |
| 1217 | Maple @ Maxwell                     | OB        | 21     | 52      |               |
| 1285 | Maple @ Wellesley                   | OB        | 21     | 36      |               |
| 2539 | Leave SIA Concourse A               | IB/OB     | 21     | 1       | Shelter       |
| 2887 | Sprague @ University                | OB        | 21     | 0       |               |
| 2893 | Sprague @ Pines                     | OB        | 21     | 28      |               |
| 3854 | 2nd @ Sherman                       | IB        | 21     | 2       |               |
| 4039 | Wellesley @ Ash                     | WB        | 21     | 54      |               |
| 4077 | Nevada @ Hoerner (Winco)            | IB        | 21     | 0       |               |
| 4089 | Progress @ Trent                    | IB/OB     | 21     | 22      |               |
| 4364 | Freya @ Sprague                     | SB        | 21     | 46      |               |
| 1955 | Haven @ Wellesley                   | IB        | 21     | 24      |               |
| 3539 | Cook @ Rich                         | IB        | 21     | 7       |               |
| 2724 | Elm @ 7th                           | IB/Loop   | 20     | 0       |               |
| 1263 | Northwest Blvd @ Hemlock            | IB        | 20     | 0       |               |
| 1392 | Ash @ Longfellow                    | IB        | 20     | 1       |               |
| 1662 | Hamilton @ Illinois                 | IB        | 20     | 8       |               |
| 1741 | Lidgerwood @ Columbia (Holy Family) | IB        | 20     | 0       | Shelter       |
| 1796 | Northeast Community Center          | OB        | 20     | 46      |               |
| 1832 | Wellesley @ Cook                    | WB        | 20     | 0       |               |
| 2285 | 14th @ Lincoln                      | IB        | 20     | 3       | Shelter       |
| 2869 | Sprague @ Carnahan                  | OB        | 20     | 36      | Shelter       |
| 4387 | Greene @ Carlisle                   | OB/WB     | 20     | 5       |               |
| 1873 | Washington @ Maxwell                | IB        | 20     | 19      |               |
| 1996 | Francis @ Nevada                    | IB        | 20     | 10      |               |
| 3537 | Cook @ Hoffman                      | IB        | 20     | 0       |               |
| 4235 | Buckeye @ Dale                      | IB/OB     | 19     | 9       |               |
| 1521 | Division @ Empire                   | OB        | 19     | 49      |               |
| 2084 | Wellesley @ Lidgerwood              | EB        | 19     | 7       |               |
| 3011 | Mission @ Division                  | OB        | 19     | 14      |               |
| 3618 | Nevada @ Sharpsburg                 | IB        | 19     | 1       |               |
| 3619 | Nevada @ Cozza                      | IB        | 19     | 1       |               |
| 3744 | Montgomery @ Argonne Village        | EB        | 19     | 1       |               |
| 3792 | Lincoln @ 2nd                       | IB        | 19     | 53      |               |
| 2000 | Francis @ Crestline                 | IB        | 19     | 4       |               |

| IVR  | Stop Name                           | Direction | Boards | Alights | Location Type |
|------|-------------------------------------|-----------|--------|---------|---------------|
| 1004 | Howard @ Gardner                    | OB        | 18     | 101     | Shelter       |
| 1083 | Fort George Wright @ Randolph       | OB        | 18     | 38      |               |
| 1600 | Spokane Falls Blvd @ Bernard        | IB        | 18     | 105     | Shelter       |
| 2038 | Wellesley @ Crestline               | WB        | 18     | 6       |               |
| 3289 | Perry @ 9th Avenue                  | OB        | 18     | 57      | Shelter       |
| 3299 | Rowan @ Driscoll                    | IB        | 18     | 2       |               |
| 3400 | Indiana @ Valley Mall (Black Angus) | IB/OB     | 18     | 3       | Shelter       |
| 3757 | Indiana @ Evergreen (Boston Pizza)  | IB/OB     | 18     | 17      | Shelter       |
| 3890 | Arthur @ 5th                        | IB        | 18     | 1       |               |
| 4167 | Broadway @ Argonne                  | IB        | 18     | 1       |               |
| 2831 | SIA Concourse C                     | IB/OB     | 17     | 37      | Shelter       |
| 1192 | A Street @ Dean                     | IB        | 17     | 0       |               |
| 1584 | Division @ Longfellow               | IB        | 17     | 0       |               |
| 1737 | Addison @ Francis                   | IB        | 17     | 1       | Shelter       |
| 1825 | Rowan @ Haven                       | IB        | 16     | 1       |               |
| 1010 | Wall @ Main                         | IB        | 16     | 111     |               |
| 1572 | Division @ Cozza                    | IB        | 16     | 0       |               |
| 1665 | Hamilton @ Sharp                    | IB        | 16     | 2       |               |
| 2354 | 29th @ Regal                        | IB/NB     | 16     | 2       |               |
| 2998 | Sprague @ Altamont                  | IB        | 16     | 7       |               |
| 3559 | Pines @ Maxwell                     | IB        | 16     | 0       |               |
| 3599 | 9671 N Nevada                       | IB        | 16     | 0       |               |
| 4110 | Cedar @ 8th                         | IB        | 16     | 0       |               |
| 4231 | Spokane Falls Blvd @ Front          | IB        | 16     | 10      |               |
| 1992 | Francis @ Division                  | IB        | 15     | 5       |               |
| 3119 | Lawson @ 12th                       | IB        | 15     | 0       |               |
| 3216 | Fairchild @ BX 101 Spaatz Rd        | IB/OB     | 15     | 22      |               |
| 3039 | Pacific @ Hemlock                   | IB        | 15     | 1       |               |
| 3076 | Cannon @ 4th                        | IB        | 15     | 24      |               |
| 4168 | 55th @ Palouse Hwy                  | IB/NB/SB  | 15     | 10      |               |
| 1191 | A Street @ Boone                    | IB        | 15     | 0       |               |
| 1646 | Nevada @ Rowan                      | IB        | 15     | 1       |               |
| 1649 | Nevada @ Wellesley                  | IB        | 15     | 32      |               |
| 1653 | Nevada @ Empire                     | IB        | 15     | 2       |               |
| 1726 | Nevada @ Lincoln                    | IB        | 15     | 0       |               |
| 1906 | Myrtle @ Marietta                   | OB        | 15     | 15      |               |
| 2368 | 29th @ Pinecrest                    | NB        | 15     | 0       |               |
| 2618 | Lidgerwood @ Olympic/Wabash         | IB        | 15     | 21      |               |
| 3157 | Washington @ Spokane Falls Blvd     | OB        | 15     | 3       |               |
| 3602 | Argonne @ Mission                   | IB        | 15     | 0       |               |
| 4099 | 55th @ Freya                        | IB/OB     | 15     | 23      |               |
| 1859 | Illinois @ Hamilton                 | IB        | 14     | 6       |               |
| 1517 | Ruby @ Jackson                      | OB        | 14     | 55      | Shelter       |
| 2042 | Wellesley @ Perry                   | WB        | 14     | 1       |               |
| 2320 | Bernard @ 25th                      | IB        | 14     | 0       |               |
| 3632 | 5th @ Stone E Central CC            | OB        | 14     | 26      | Shelter       |
| 4304 | Broadway @ Moore                    | IB        | 14     | 2       |               |

| IVR  | Stop Name                         | Direction | Boards | Alights | Location Type |
|------|-----------------------------------|-----------|--------|---------|---------------|
| 2725 | 6TH STREET @ ELM                  | IB/Loop   | 14     | 0       |               |
| 2970 | Sprague @ Mullan                  | IB        | 14     | 4       |               |
| 1823 | Rowan @ Lacey                     | IB        | 13     | 3       |               |
| 1843 | Crestline @ Gordon                | IB        | 13     | 0       |               |
| 4086 | 4th @ Hemlock                     | IB        | 13     | 0       |               |
| 3278 | Whitworth College Shelter         | IB/OB     | 13     | 11      | Shelter       |
| 4341 | 1st @ Sherman                     | IB/OB     | 13     | 2       |               |
| 1531 | Division @ Central                | OB        | 13     | 77      |               |
| 1641 | Nevada @ Francis                  | IB        | 13     | 2       |               |
| 2342 | 29th @ Grand                      | SB        | 13     | 55      |               |
| 2469 | Southeast Blvd @ Rockwood Blvd    | IB        | 13     | 1       |               |
| 2710 | Washington @ 3rd                  | IB/Loop   | 13     | 0       | Shelter       |
| 2878 | Appleway @ Park                   | OB        | 13     | 6       |               |
| 3548 | Nevada @ Lyons                    | OB        | 13     | 35      |               |
| 3858 | 5th @ Thor                        | OB        | 13     | 56      |               |
| 3977 | Argonne @ Montgomery              | IB        | 13     | 1       |               |
| 1821 | Rowan @ Stone                     | IB        | 12     | 0       |               |
| 1045 | 6th @ Stevens                     | IB        | 12     | 0       |               |
| 1397 | Ash @ Grace                       | IB        | 12     | 1       |               |
| 1516 | Ruby @ Montgomery                 | OB        | 12     | 35      |               |
| 2016 | Spokane Falls Blvd @ Cincinnati   | IB        | 12     | 4       |               |
| 2073 | Wellesley @ Cannon                | EB        | 12     | 0       |               |
| 2955 | Sprague @ McDonald                | IB        | 12     | 2       |               |
| 3058 | Argonne @ Trent                   | IB        | 12     | 0       |               |
| 3292 | Boone @ Spokane Transit Authority | OB        | 12     | 45      |               |
| 3490 | Pines @ Sprague                   | OB        | 12     | 11      |               |
| 1071 | Sprague @ Jefferson               | OB        | 12     | 3       | Shelter       |
| 1993 | Francis @ Lidgerwood              | IB        | 11     | 0       |               |
| 4108 | Indiana @ Standard                | IB        | 11     | 0       |               |
| 1038 | Cowley @ Hartson (St. Luke's)     | IB        | 11     | 0       |               |
| 1047 | 5th @ Wall                        | IB        | 11     | 1       |               |
| 1127 | Driscoll @ Garland                | WB        | 11     | 3       |               |
| 1656 | Nevada @ Bridgeport               | IB        | 11     | 1       |               |
| 1657 | Nevada @ Dalton (Gonzaga Prep)    | IB        | 11     | 0       |               |
| 1663 | Hamilton @ Indiana                | IB        | 11     | 2       |               |
| 1769 | Indiana @ Lidgerwood              | OB        | 11     | 9       |               |
| 1968 | Francis @ Nevada                  | OB        | 11     | 27      |               |
| 2372 | Grand @ 25th                      | NB        | 11     | 0       |               |
| 2514 | Perry @ 15th                      | IB        | 11     | 0       |               |
| 2611 | Lidgerwood @ Wabash               | OB        | 11     | 14      |               |
| 2867 | Sprague @ Custer                  | OB        | 11     | 127     |               |
| 3061 | Trent @ Bessie (DSHS)             | WB        | 11     | 0       | Shelter       |
| 3525 | Cook @ Rich                       | OB        | 11     | 25      |               |
| 3940 | Mansfield @ Perrine               | WB        | 11     | 3       |               |
| 4013 | Trent @ Havana                    | WB        | 11     | 1       |               |
| 3783 | Freya @ 5th                       | NB        | 11     | 19      |               |
| 3543 | Perry @ North Foothills           | IB        | 10     | 0       |               |

| IVR  | Stop Name                            | Direction | Boards | Alights | Location Type |
|------|--------------------------------------|-----------|--------|---------|---------------|
| 4195 | Crestline @ Joseph                   | IB        | 10     | 0       |               |
| 1454 | Monroe @ Queen                       | SB        | 10     | 0       |               |
| 1604 | Washington @ Main                    | OB        | 10     | 0       |               |
| 1767 | Indiana @ Division                   | OB        | 10     | 11      |               |
| 2070 | Wellesley @ Alberta                  | EB        | 10     | 48      |               |
| 2353 | 29th @ Rosauers                      | IB/NB     | 10     | 0       |               |
| 2356 | 29th @ Ray                           | IB/NB     | 10     | 1       |               |
| 2949 | Sprague @ Adams                      | IB        | 10     | 0       |               |
| 2959 | Sprague @ Perrine                    | IB        | 10     | 0       |               |
| 2976 | Sprague @ Park                       | IB        | 10     | 13      |               |
| 3325 | Wall @ Country Homes Bl (CHURCH)     | IB        | 10     | 0       | Shelter       |
| 3575 | Hawthorne @ Division                 | IB        | 10     | 0       |               |
| 3687 | Empire @ Nevada                      | IB        | 10     | 2       |               |
| 3770 | Montgomery @ Argonne                 | WB        | 10     | 17      |               |
| 3823 | 8th @ Fancher                        | IB        | 10     | 1       |               |
| 3837 | 5th @ Haven                          | IB        | 10     | 0       | Shelter       |
| 3843 | 5th @ Magnolia                       | IB        | 10     | 1       |               |
| 3874 | Newark @ Laura                       | OB        | 10     | 38      |               |
| 4090 | Sullivan @ Kiernan                   | IB        | 10     | 0       |               |
| 3009 | Sprague @ Cowley                     | IB        | 10     | 35      |               |
| 1994 | Francis @ Addison                    | IB        | 9      | 3       |               |
| 4088 | Lib Lk Rd @ Country Vista (McDonald) | IB        | 9      | 0       |               |
| 1076 | Riverside @ Hemlock (Broadmoor Apt)  | OB        | 9      | 14      |               |
| 1937 | Napa @ Sinto                         | IB        | 9      | 0       |               |
| 2316 | 29th @ Division                      | IB        | 9      | 0       |               |
| 2615 | Lidgerwood @ Rowan                   | IB        | 9      | 0       |               |
| 2931 | Barker @ Boone                       | IB        | 9      | 0       |               |
| 2982 | Sprague @ Fancher                    | IB        | 9      | 1       |               |
| 3087 | Mission @ Upriver Drive              | IB        | 9      | 0       |               |
| 3248 | 3rd @ Cowley                         | OB        | 9      | 33      |               |
| 3310 | Boone @ Maple                        | OB        | 9      | 106     |               |
| 3454 | 32nd @ University                    | IB        | 9      | 2       |               |
| 3839 | 5th @ Smith                          | IB        | 9      | 1       |               |
| 3853 | 2nd @ Hatch                          | IB        | 9      | 5       |               |
| 4119 | 57th @ Hailee                        | NB        | 9      | 0       |               |
| 4311 | Broadway @ McDonald                  | IB        | 9      | 1       |               |
| 2812 | Molter @ Meadowood Tech Park         | IB/OB     | 9      | 43      | Shelter       |
| 2779 | SR 904 @ 1st (Four Lakes)            | IB        | 9      | 5       |               |
| 3099 | Plaza Zone 10                        | IB/NB     | 9      | 97      | Plaza         |
| 2832 | University @ Main                    | IB/OB     | 9      | 1       |               |
| 2726 | 6th @ Oak                            | IB/Loop   | 9      | 0       |               |
| 2730 | 6th @ Betz                           | IB        | 9      | 1       |               |
| 1818 | Crestline @ Dalke                    | IB        | 8      | 0       |               |
| 1149 | 1st @ Jefferson                      | IB        | 8      | 24      |               |
| 1875 | Washington @ Boone                   | IB        | 8      | 18      |               |
| 1132 | Alberta @ Northwest Blvd             | WB        | 8      | 5       |               |
| 1412 | Monroe @ Alice                       | NB        | 8      | 64      | Shelter       |

| IVR  | Stop Name                            | Direction | Boards | Alights | Location Type |
|------|--------------------------------------|-----------|--------|---------|---------------|
| 1616 | Hamilton @ Illinois                  | OB        | 8      | 32      |               |
| 1660 | Hamilton @ Jackson                   | IB        | 8      | 1       |               |
| 1725 | Nevada @ St. Thomas Moore Way        | IB        | 8      | 0       |               |
| 1911 | Frederick @ Sycamore                 | OB        | 8      | 5       |               |
| 1938 | Napa @ Boone                         | IB        | 8      | 1       |               |
| 1950 | Spokane Falls Blvd @ WSU/EWU Spokane | OB        | 8      | 40      |               |
| 2275 | 29th @ Bernard                       | IB        | 8      | 0       |               |
| 2326 | Bernard @ 14th                       | IB        | 8      | 0       |               |
| 2376 | Grand @ 18th                         | NB        | 8      | 0       | Shelter       |
| 2648 | Med Lake Hwy @ Stanley (Conoco)      | IB        | 8      | 0       |               |
| 2851 | Sprague @ Pride Prep                 | OB        | 8      | 33      |               |
| 2960 | Sprague @ Fox                        | IB        | 8      | 0       | Shelter       |
| 3215 | Sullivan @ Marietta                  | IB        | 8      | 0       |               |
| 3245 | Perry @ 17th                         | IB        | 8      | 0       |               |
| 3600 | Nevada @ Holland                     | IB        | 8      | 0       |               |
| 3627 | 3rd @ Arthur                         | OB        | 8      | 46      |               |
| 3760 | Mansfield @ Wilbur                   | WB        | 8      | 8       |               |
| 3833 | 5th @ Rebecca                        | IB        | 8      | 2       |               |
| 3860 | Mission @ Calispel                   | IB        | 8      | 13      |               |
| 4097 | 14th @ Adams                         | IB/OB     | 8      | 1       |               |
| 4109 | Cedar @ 10th                         | IB        | 8      | 0       |               |
| 2847 | Sprague @ Cowley                     | OB        | 8      | 16      |               |
| 2543 | Northern Quest Casino                | OB        | 7      | 180     |               |
| 1842 | Crestline @ Providence               | IB        | 7      | 0       | Shelter       |
| 1991 | Francis @ Atlantic                   | IB        | 7      | 15      |               |
| 4190 | Illinois @ Dakota                    | IB        | 7      | 0       |               |
| 2150 | Pacific @ Maple                      | IB        | 7      | 0       |               |
| 2690 | 1st @ Cheney Spokane Rd.             | Loop      | 7      | 11      |               |
| 1096 | Driscoll @ Hoffman                   | EB        | 7      | 8       |               |
| 1208 | Boone @ Monroe                       | OB        | 7      | 36      |               |
| 1247 | Wellesley @ Gustavus                 | IB        | 7      | 0       |               |
| 1452 | Monroe @ Rowan                       | SB        | 7      | 0       |               |
| 1484 | Monroe @ Wedgewood                   | IB        | 7      | 0       |               |
| 1652 | Nevada @ Lacrosse                    | IB        | 7      | 0       |               |
| 1655 | Nevada @ Gordon                      | IB        | 7      | 1       |               |
| 1729 | Standard @ Lincoln                   | IB        | 7      | 0       |               |
| 1739 | Lidgerwood @ Dalke                   | IB        | 7      | 0       |               |
| 1964 | Francis @ Crestline                  | OB        | 7      | 14      |               |
| 2361 | 29th @ Regal                         | OB/SB     | 7      | 11      |               |
| 2367 | 29th @ Pittsburg                     | NB        | 7      | 3       |               |
| 2410 | 57th @ Crestline                     | IB        | 7      | 0       |               |
| 2436 | Southeast Blvd @ Regal               | NB        | 7      | 0       |               |
| 2995 | Sprague @ Greene                     | IB        | 7      | 0       |               |
| 3091 | Mission @ Astor                      | IB        | 7      | 4       |               |
| 3435 | Monroe @ Columbia                    | SB        | 7      | 0       |               |
| 3767 | Montgomery @ Woodruff                | WB        | 7      | 4       |               |
| 3817 | 8th @ Coleman                        | IB        | 7      | 1       |               |



| IVR  | Stop Name                           | Direction | Boards | Alights | Location Type |
|------|-------------------------------------|-----------|--------|---------|---------------|
| 4137 | Broadway @ Ella                     | IB        | 7      | 0       |               |
| 4157 | Sullivan @ Wellesley                | IB        | 7      | 3       |               |
| 4174 | Hartson @ Sherman                   | IB        | 7      | 0       |               |
| 4368 | Grand @ 31st                        | IB        | 7      | 0       |               |
| 2682 | Four Lakes                          | OB        | 7      | 22      |               |
| 2849 | Sprague @ Sherman                   | OB        | 7      | 40      |               |
| 1070 | Sprague @ Monroe                    | OB        | 6      | 1       |               |
| 1857 | Illinois @ Morton                   | IB        | 6      | 0       |               |
| 1867 | Indiana @ Lidgerwood                | IB        | 6      | 2       |               |
| 1999 | Francis @ Pittsburg                 | IB        | 6      | 0       |               |
| 3128 | Lawson @ 8th                        | IB        | 6      | 0       |               |
| 2728 | 6th @ Golden Hills Drive            | IB/Loop   | 6      | 0       | Shelter       |
| 1007 | Washington @ North River Drive      | IB        | 6      | 6       |               |
| 1092 | Driscoll @ Garland                  | EB        | 6      | 7       |               |
| 1195 | Broadway @ Lindeke                  | IB        | 6      | 0       |               |
| 1222 | Northwest Blvd @ Ash                | OB        | 6      | 38      |               |
| 1510 | Division @ North River Drive        | OB        | 6      | 37      |               |
| 1658 | Hamilton @ North Foothills Drive    | IB        | 6      | 1       |               |
| 1699 | Wiscomb @ Wedgewood (Lilac Plaza)   | OB        | 6      | 26      |               |
| 1761 | Washington @ Boone                  | OB        | 6      | 33      |               |
| 2101 | Market @ Euclid                     | EB        | 6      | 31      |               |
| 2375 | Grand @ 21st                        | NB        | 6      | 1       |               |
| 2591 | Prentis @ Campbell                  | IB/OB     | 6      | 4       |               |
| 2705 | Presley @ Holladay                  | IB/Loop   | 6      | 0       |               |
| 2742 | C Street @ 5th                      | Loop      | 6      | 0       |               |
| 2789 | Sullivan @ Euclid Avenue            | IB        | 6      | 0       |               |
| 3004 | Sprague @ Pride Prep                | IB        | 6      | 3       |               |
| 3007 | Sprague @ Sherman                   | IB        | 6      | 1       |               |
| 3067 | Trent @ Dollar                      | WB        | 6      | 2       |               |
| 3084 | Mission @ Stone                     | IB        | 6      | 0       |               |
| 3090 | Mission @ Dakota                    | IB        | 6      | 0       |               |
| 3094 | Mission @ Division                  | IB        | 6      | 15      |               |
| 3434 | Monroe @ Dalke                      | SB        | 6      | 0       |               |
| 3625 | 3rd @ Sherman                       | OB        | 6      | 20      |               |
| 4072 | Monroe @ Francis                    | IB        | 6      | 2       |               |
| 4200 | Sprague @ Haven                     | IB        | 6      | 1       |               |
| 4367 | Grand @ 38th                        | IB        | 6      | 0       |               |
| 4383 | Meadowwood Tech Park @ Safeco Insur | IB/OB     | 6      | 13      |               |
| 2835 | University @ Boone                  | IB        | 6      | 1       |               |
| 3791 | 3rd @ Jefferson                     | IB        | 5      | 0       |               |
| 1147 | Maple @ Pacific                     | OB        | 5      | 31      |               |
| 2535 | Sunset @ Lewis                      | OB        | 5      | 51      |               |
| 1844 | Crestline @ Courtland               | IB        | 5      | 1       |               |
| 1074 | Riverside @ Elm                     | OB        | 5      | 9       |               |
| 1146 | Riverside @ Elm                     | IB        | 5      | 1       |               |
| 1186 | Mission @ Nettleton                 | IB        | 5      | 2       |               |
| 1190 | A Street @ Sinto                    | IB        | 5      | 0       |               |

| IVR  | Stop Name                           | Direction | Boards | Alights | Location Type |
|------|-------------------------------------|-----------|--------|---------|---------------|
| 1364 | Indian Trail @ Navaho               | IB        | 5      | 0       |               |
| 1376 | Indian Trails @ N 3233 (Yokes)      | IB        | 5      | 0       |               |
| 1645 | Nevada @ Joseph                     | IB        | 5      | 0       |               |
| 1749 | Addison @ Longfellow                | IB        | 5      | 0       |               |
| 1759 | Francis @ Addison                   | OB        | 5      | 23      |               |
| 1765 | Washington @ Indiana                | OB        | 5      | 26      |               |
| 1917 | Greene @ Jackson                    | EB/OB     | 5      | 15      |               |
| 2065 | Wellesley @ Driscoll                | WB        | 5      | 2       |               |
| 2129 | Freya @ 28th                        | SB        | 5      | 2       |               |
| 2192 | Maple @ 2nd                         | OB        | 5      | 33      |               |
| 2261 | 37th @ Pittsburg                    | IB        | 5      | 0       |               |
| 2264 | 37th @ Arthur                       | IB        | 5      | 0       |               |
| 2266 | 37th @ Grand                        | IB        | 5      | 2       |               |
| 2294 | Wall @ 4th                          | IB/OB     | 5      | 11      |               |
| 2323 | Bernard @ 20th                      | IB        | 5      | 0       |               |
| 2331 | 2nd @ Washington                    | IB        | 5      | 21      |               |
| 2332 | 9th @ McClellan                     | SB        | 5      | 11      |               |
| 2606 | Maple @ Alder (Eastern State Hosp.) | IB        | 5      | 0       |               |
| 2702 | 1st @ Buena Vista                   | IB/Loop   | 5      | 1       |               |
| 2798 | Indiana @ Hanson Center Eastbound   | IB/OB     | 5      | 4       |               |
| 2911 | Sullivan @ Broadway                 | IB        | 5      | 9       |               |
| 2914 | Sullivan @ Sprague                  | IB        | 5      | 33      |               |
| 2943 | Sprague @ Conklin                   | IB        | 5      | 0       |               |
| 2974 | Sprague @ Vista                     | IB        | 5      | 2       |               |
| 3083 | Mission @ Cook                      | IB        | 5      | 0       |               |
| 3208 | Francis @ Division                  | OB        | 5      | 3       |               |
| 3430 | 32nd @ Clinton                      | IB        | 5      | 2       |               |
| 3512 | Mission @ PIG entrance              | IB        | 5      | 0       |               |
| 3598 | Nevada @ N 9727                     | IB        | 5      | 1       |               |
| 3623 | 3rd & Pine                          | OB        | 5      | 59      |               |
| 3730 | Trent @ Freya                       | EB        | 5      | 0       |               |
| 3750 | Montgomery @ Carlisle               | EB        | 5      | 8       |               |
| 3771 | Trent @ Dale                        | WB        | 5      | 2       |               |
| 3819 | 8th @ Thierman                      | IB        | 5      | 0       |               |
| 3834 | 5th @ Freya                         | IB        | 5      | 5       |               |
| 4012 | Trent @ Fancher                     | WB        | 5      | 1       |               |
| 4180 | Evergreen @ Indiana                 | IB        | 5      | 12      |               |
| 4206 | Wall @ 4th                          | IB        | 5      | 0       |               |
| 4386 | Greene @ Ermina                     | OB/WB     | 5      | 15      |               |
| 4393 | MLK @ Erie                          | IB        | 5      | 0       |               |
| 2852 | Sprague @ Ivory                     | OB        | 5      | 10      |               |
| 1868 | Indiana @ Ruby                      | IB        | 4      | 12      |               |
| 2630 | Hwy 2 @ Flint (Triumph)             | IB        | 4      | 2       |               |
| 4209 | Perry @ Marietta                    | IB        | 4      | 2       |               |
| 1150 | Monroe @ 1st                        | OB        | 4      | 0       |               |
| 1253 | G Street @ Longfellow               | IB        | 4      | 0       |               |
| 1260 | Northwest Blvd @ Euclid             | IB        | 4      | 0       |               |

| IVR  | Stop Name                          | Direction | Boards | Alights | Location Type |
|------|------------------------------------|-----------|--------|---------|---------------|
| 1326 | Waikiki @ Hawthorne                | IB        | 4      | 0       |               |
| 1340 | Francis @ Alberta                  | IB/OB     | 4      | 5       |               |
| 1372 | Indian Trail @ Fleming             | IB        | 4      | 0       |               |
| 1438 | G Street @ Central                 | IB        | 4      | 0       |               |
| 1648 | Nevada @ Olympic                   | IB        | 4      | 0       |               |
| 1730 | Standard @ Lidgerwood              | IB        | 4      | 0       |               |
| 1738 | Lidgerwood @ Francis               | IB        | 4      | 0       |               |
| 1760 | Washington @ North River Drive     | OB        | 4      | 14      |               |
| 1804 | Wellesley @ Cook                   | EB        | 4      | 18      |               |
| 2001 | Freya @ 28th                       | NB        | 4      | 7       |               |
| 2053 | Wellesley @ Wall                   | WB        | 4      | 3       |               |
| 2090 | Wellesley @ Perry                  | EB        | 4      | 11      |               |
| 2130 | Freya @ 29th Avenue                | SB        | 4      | 2       |               |
| 2279 | Lincoln @ 26th                     | IB        | 4      | 0       |               |
| 2413 | 57th @ Perry                       | IB        | 4      | 0       |               |
| 2477 | Rockwood Blvd @ Cowley             | IB        | 4      | 0       |               |
| 2578 | West Lake Hospital                 | IB/OB     | 4      | 3       |               |
| 2706 | Presley @ Salnave                  | IB/Loop   | 4      | 2       | Shelter       |
| 2948 | Sprague @ Progress                 | IB        | 4      | 0       |               |
| 2978 | Sprague @ Coleman                  | IB        | 4      | 0       |               |
| 2983 | Sprague @ Howe                     | IB        | 4      | 1       |               |
| 3065 | Trent @ Lily                       | WB        | 4      | 2       |               |
| 3313 | Francis @ Cedar                    | IB/SB     | 4      | 0       |               |
| 3398 | Indiana @ Hanson Cntr Signal Light | IB/OB     | 4      | 5       |               |
| 3433 | Pines @ 32nd (U HIGH)              | IB        | 4      | 1       |               |
| 3470 | Division @ Longfellow              | OB        | 4      | 57      |               |
| 3515 | Mission @ Vercier Val Gen Hospital | IB        | 4      | 0       |               |
| 3568 | Pines @ 8th                        | IB        | 4      | 1       |               |
| 3661 | Assembly @ Sanson                  | IB        | 4      | 0       |               |
| 3738 | Trent @ Park                       | EB        | 4      | 4       |               |
| 3746 | Montgomery @ Woodruff              | EB        | 4      | 9       |               |
| 3826 | 8th @ Carnahan                     | IB        | 4      | 0       |               |
| 3991 | Lakeland Village                   | IB/OB     | 4      | 8       |               |
| 4022 | Cowley @ 9th Ave                   | IB        | 4      | 0       |               |
| 4170 | Mission @ Crestline                | OB        | 4      | 3       |               |
| 4178 | Rowan @ Driscoll                   | OB        | 4      | 17      |               |
| 4194 | 57th @ Palouse Hwy                 | IB/NB     | 4      | 2       |               |
| 4269 | Mansfield @ River Rock Apts        | EB        | 4      | 2       |               |
| 4272 | Mansfield @ River Rock Apts        | WB        | 4      | 1       |               |
| 4277 | University @ Broadway              | IB/OB     | 4      | 1       |               |
| 4281 | Broadway @ Pines                   | OB        | 4      | 10      |               |
| 4305 | Broadway @ Sullivan                | IB        | 4      | 0       |               |
| 4313 | Broadway @ Pines                   | IB        | 4      | 2       |               |
| 4378 | Country Vista @ Hawkstone          | IB/OB     | 4      | 1       |               |
| 4385 | Ray @ 32nd                         | IB        | 4      | 1       |               |
| 2816 | Appleway @ E 22910                 | IB/OB     | 4      | 3       | Shelter       |
| 1051 | Lincoln @ Sprague                  | IB        | 4      | 224     |               |

| IVR  | Stop Name                          | Direction | Boards | Alights | Location Type |
|------|------------------------------------|-----------|--------|---------|---------------|
| 2820 | Appleway @ Meadowood Ln            | IB        | 4      | 0       |               |
| 2133 | Pacific @ Oak                      | OB        | 3      | 64      |               |
| 2135 | Pacific @ Cannon                   | OB        | 3      | 30      |               |
| 2735 | 6th @ Golden Hills Drive           | OB        | 3      | 8       |               |
| 3173 | 6th @ Solar                        | IB        | 3      | 0       |               |
| 4080 | Sunset @ Windsor                   | IB        | 3      | 0       | Shelter       |
| 1015 | 5th @ Deaconess Hospital           | IB        | 3      | 1       |               |
| 1088 | Cochran @ Dalton                   | EB        | 3      | 1       |               |
| 1187 | Mission @ Cochran                  | IB        | 3      | 0       |               |
| 1251 | Wellesley @ G Street               | IB        | 3      | 1       |               |
| 1255 | G Street @ Garland                 | IB        | 3      | 0       |               |
| 1362 | Indian Trail @ Ridgecrest          | IB        | 3      | 2       |               |
| 1380 | Francis @ A Street                 | IB/OB     | 3      | 1       |               |
| 1381 | Francis @ Alberta                  | IB/OB     | 3      | 3       |               |
| 1537 | Division @ Weile                   | OB        | 3      | 55      |               |
| 1624 | Nevada @ Empire                    | OB        | 3      | 15      |               |
| 1647 | Nevada @ Everett                   | IB        | 3      | 0       |               |
| 1762 | Washington @ Sinto                 | OB        | 3      | 22      |               |
| 1790 | Crestline @ Euclid                 | OB        | 3      | 36      |               |
| 1888 | Napa @ Boone                       | OB        | 3      | 9       |               |
| 1954 | Sprague @ Stevens                  | IB/NB     | 3      | 222     |               |
| 2007 | 18th @ Freya                       | NB        | 3      | 5       |               |
| 2056 | Wellesley @ Cedar                  | WB        | 3      | 3       |               |
| 2063 | Wellesley @ Milton                 | WB        | 3      | 0       |               |
| 2076 | Wellesley @ Cedar                  | EB        | 3      | 2       |               |
| 2117 | Thor @ 8th                         | SB        | 3      | 0       |               |
| 2119 | Ray @ 15th                         | SB        | 3      | 6       |               |
| 2125 | Freya @ Congress                   | SB        | 3      | 4       |               |
| 2126 | Freya @ 22nd                       | SB        | 3      | 0       |               |
| 2203 | Cedar @ 12th                       | IB        | 3      | 1       |               |
| 2270 | 37th @ Manito Blvd                 | IB        | 3      | 0       |               |
| 2277 | 29th @ Post                        | IB        | 3      | 0       |               |
| 2298 | Stevens @ 6th                      | SB        | 3      | 15      | Shelter       |
| 2330 | Washington @ 4th                   | IB/NB     | 3      | 39      |               |
| 2400 | Regal @ 37th                       | SB        | 3      | 35      |               |
| 2468 | Southeast Blvd @ 27th              | IB        | 3      | 0       |               |
| 2590 | Lake @ Stanley                     | IB/OB     | 3      | 0       |               |
| 2609 | Lefevre @ Medical Lake High School | IB        | 3      | 1       | Shelter       |
| 2863 | Sprague @ Rebecca                  | OB        | 3      | 8       |               |
| 2936 | Appleway @ Corbin                  | IB        | 3      | 0       |               |
| 3012 | Mission @ Ruby                     | OB        | 3      | 2       |               |
| 3082 | Mission @ Lacey                    | IB        | 3      | 0       |               |
| 3096 | Division @ 5th                     | IB        | 3      | 0       |               |
| 3406 | Sullivan @ 4th                     | IB        | 3      | 17      |               |
| 3565 | Pines @ 1st                        | IB        | 3      | 0       |               |
| 3639 | 5th @ Freya                        | OB        | 3      | 2       |               |
| 3664 | Alberta @ Decatur                  | IB        | 3      | 0       |               |

| IVR  | Stop Name                             | Direction | Boards | Alights | Location Type |
|------|---------------------------------------|-----------|--------|---------|---------------|
| 3753 | Mansfield @ Wilbur                    | EB        | 3      | 8       |               |
| 3762 | Montgomery @ Jackson                  | WB        | 3      | 1       |               |
| 3769 | Montgomery @ Argonne Village          | WB        | 3      | 15      |               |
| 3772 | Trent @ Vista                         | WB        | 3      | 1       |               |
| 3815 | 8th @ Park                            | IB        | 3      | 0       |               |
| 3821 | 8th @ Eastern                         | IB        | 3      | 0       |               |
| 4046 | 37th @ Crestline                      | IB        | 3      | 3       |               |
| 4100 | 29th Av @ Garfield St (Manito Center) | SB        | 3      | 18      |               |
| 4136 | Broadway @ Vista                      | IB        | 3      | 0       |               |
| 4156 | Progress @ Wellesley                  | IB        | 3      | 1       |               |
| 4165 | Rowan @ Cannon                        | IB        | 3      | 0       |               |
| 4166 | Rowan @ Ash                           | IB        | 3      | 1       |               |
| 4224 | Northwest Blvd @ Oak                  | IB        | 3      | 3       |               |
| 4276 | Riverside @ Browne                    | IB        | 3      | 69      |               |
| 4299 | Indiana @ Desmet Ct                   | IB        | 3      | 0       |               |
| 4351 | US 2 @ Campbell                       | IB        | 3      | 0       |               |
| 3469 | 32nd @ University                     | OB        | 3      | 8       |               |
| 4014 | Sullivan @ 8th                        | OB        | 3      | 2       |               |
| 4008 | Indiana @ E. 12718 Olympic Boat       | IB        | 2      | 0       |               |
| 3993 | Bank of America                       | IB        | 2      | 1,148   |               |
| 4329 | Washington @ 7th                      | IB/Loop   | 2      | 3       |               |
| 1990 | Francis @ Whitehouse                  | IB        | 2      | 0       |               |
| 2566 | Hayford @ 12th Av                     | IB        | 2      | 10      |               |
| 2573 | Hwy 2 @ West St                       | IB        | 2      | 0       |               |
| 2623 | Hwy 2 @ Ziegler                       | IB        | 2      | 0       |               |
| 2644 | Sunset @ Lindeke                      | IB        | 2      | 0       |               |
| 3098 | Leave Indian Trail End of the Line    | IB/OB     | 2      | 3       |               |
| 4382 | Meadowwood Tech Park @ Comcast        | IB/OB     | 2      | 12      |               |
| 1028 | 7th @ Browne Heart Institute          | IB        | 2      | 0       |               |
| 1072 | Sprague @ Adams                       | OB        | 2      | 0       |               |
| 1090 | Driscoll @ Kiernan                    | EB        | 2      | 3       |               |
| 1094 | Driscoll @ Rockwell                   | EB        | 2      | 3       |               |
| 1123 | Driscoll @ Hoffman                    | WB        | 2      | 2       |               |
| 1125 | Driscoll @ Rockwell                   | WB        | 2      | 0       |               |
| 1129 | Driscoll @ Kiernan                    | WB        | 2      | 0       |               |
| 1141 | Government Way @ G St.                | IB        | 2      | 0       |               |
| 1248 | Wellesley @ Rustle                    | IB        | 2      | 0       |               |
| 1249 | Wellesley @ K Street                  | IB        | 2      | 0       |               |
| 1258 | Northwest Blvd @ D Street             | IB        | 2      | 0       |               |
| 1262 | Northwest Blvd @ Nettleton            | IB        | 2      | 0       |               |
| 1274 | Maple @ Northwest Blvd                | OB        | 2      | 26      |               |
| 1303 | Waikiki @ Hawthorne                   | IB/OB     | 2      | 4       |               |
| 1363 | Indian Trail @ Comanche               | IB        | 2      | 0       |               |
| 1365 | Indian Trail @ Shawnee                | IB        | 2      | 0       |               |
| 1367 | Indian Trail @ Lowell                 | IB        | 2      | 0       |               |
| 1373 | Indian Trail @ Weile                  | IB        | 2      | 0       |               |
| 1374 | Indian Trail @ Woodside               | IB        | 2      | 0       |               |

| IVR  | Stop Name              | Direction | Boards | Alights | Location Type |
|------|------------------------|-----------|--------|---------|---------------|
| 1388 | Ash @ Everett          | IB        | 2      | 0       |               |
| 1396 | Ash @ Glass            | IB        | 2      | 0       |               |
| 1414 | Monroe @ Garland       | NB        | 2      | 82      |               |
| 1435 | G St @ Francis         | OB        | 2      | 1       |               |
| 1457 | Monroe @ Longfellow    | SB        | 2      | 0       |               |
| 1529 | Division @ Rowan       | OB        | 2      | 43      |               |
| 1535 | Division @ Lyons       | OB        | 2      | 56      |               |
| 1540 | Division @ Lincoln     | OB        | 2      | 66      |               |
| 1622 | Nevada @ Bridgeport    | OB        | 2      | 26      |               |
| 1627 | Nevada @ Princeton     | OB        | 2      | 1       |               |
| 1642 | Nevada @ Decatur       | IB        | 2      | 0       |               |
| 1644 | Nevada @ Central       | IB        | 2      | 1       |               |
| 1651 | Nevada @ Rich          | IB        | 2      | 0       |               |
| 1805 | Wellesley @ Lacey      | EB/OB     | 2      | 16      |               |
| 1852 | Division @ 6th Ave     | IB        | 2      | 0       |               |
| 1889 | Napa @ Sinto           | OB        | 2      | 11      |               |
| 1904 | Marietta @ Rebecca     | OB        | 2      | 2       |               |
| 1913 | Euclid @ Thor          | OB        | 2      | 0       |               |
| 1943 | Trent @ Helena         | IB        | 2      | 0       |               |
| 1971 | Francis @ Mayfair      | OB        | 2      | 21      |               |
| 2011 | Ray @ 15th             | NB        | 2      | 1       |               |
| 2045 | Wellesley @ Cincinnati | WB        | 2      | 1       |               |
| 2048 | Wellesley @ Lidgerwood | WB        | 2      | 7       |               |
| 2068 | Wellesley @ C Street   | EB        | 2      | 0       |               |
| 2069 | Wellesley @ Milton     | EB        | 2      | 1       |               |
| 2079 | Wellesley @ Wall       | EB        | 2      | 8       |               |
| 2094 | Wellesley @ Crestline  | EB        | 2      | 16      |               |
| 2123 | 18th Avenue @ Freya    | SB        | 2      | 1       |               |
| 2127 | Freya @ 24th           | SB        | 2      | 1       |               |
| 2195 | Maple @ 7th            | OB        | 2      | 50      |               |
| 2216 | Adams @ 8th            | OB        | 2      | 18      |               |
| 2247 | 37th @ Crestline       | OB        | 2      | 1       |               |
| 2271 | 37th @ Bernard         | IB        | 2      | 0       |               |
| 2273 | Bernard @ 33rd         | IB        | 2      | 0       |               |
| 2283 | Lincoln @ Shoshone     | IB        | 2      | 0       |               |
| 2292 | 5th @ Jefferson        | IB        | 2      | 0       |               |
| 2334 | Grand @ 14th           | SB        | 2      | 41      |               |
| 2340 | Grand @ 25th           | SB        | 2      | 18      |               |
| 2359 | 29th @ Ray             | OB/SB     | 2      | 1       |               |
| 2369 | 29th @ Ivory           | NB        | 2      | 0       |               |
| 2432 | Regal @ Thurston       | NB        | 2      | 0       |               |
| 2440 | Ray @ 35th             | IB        | 2      | 1       |               |
| 2597 | Campbell @ Brower      | IB/OB     | 2      | 0       |               |
| 2616 | Lidgerwood @ Everett   | IB        | 2      | 0       |               |
| 2708 | Salnave @ Hattie       | IB/Loop   | 2      | 0       |               |
| 2771 | 1st @ College Hill     | Loop      | 2      | 1       |               |
| 2794 | Wall @ 5th             | OB        | 2      | 31      |               |

| IVR  | Stop Name                       | Direction | Boards | Alights | Location Type |
|------|---------------------------------|-----------|--------|---------|---------------|
| 2857 | Sprague @ Stone                 | OB        | 2      | 29      |               |
| 2859 | Sprague @ Haven                 | OB        | 2      | 6       |               |
| 2890 | Sprague @ Bowdish               | OB        | 2      | 10      |               |
| 2896 | Sprague @ McDonald              | OB        | 2      | 8       |               |
| 2910 | Sullivan @ Mission              | IB        | 2      | 25      |               |
| 2940 | Sprague @ Flora                 | IB        | 2      | 0       |               |
| 2956 | Sprague @ 12805 E (DMV)         | IB        | 2      | 0       |               |
| 3013 | Mission @ Astor                 | OB        | 2      | 1       |               |
| 3071 | Trent @ Airport                 | WB        | 2      | 1       |               |
| 3073 | Trent @ Byrd                    | WB        | 2      | 0       |               |
| 3186 | Flightline @ Geiger             | OB        | 2      | 3       |               |
| 3242 | Park @ Sprague                  | OB        | 2      | 2       |               |
| 3428 | 32nd @ Mamer                    | IB        | 2      | 1       |               |
| 3432 | 32nd @ Collins                  | IB        | 2      | 2       |               |
| 3478 | University @ 13th               | OB        | 2      | 2       |               |
| 3486 | Pines @ 8th                     | OB        | 2      | 0       |               |
| 3501 | Mission @ 13320 E               | OB        | 2      | 1       |               |
| 3566 | Pines @ 4th                     | IB        | 2      | 0       |               |
| 3569 | Pines @ 10th                    | IB        | 2      | 0       |               |
| 3573 | 16th @ Bowdish                  | IB        | 2      | 0       |               |
| 3597 | Hawthorne @ Nevada              | IB        | 2      | 1       |               |
| 3662 | Assembly @ Crown                | IB        | 2      | 1       |               |
| 3666 | Alberta @ Columbia              | IB        | 2      | 1       |               |
| 3686 | Empire @ Standard               | IB        | 2      | 0       |               |
| 3741 | Trent @ Vista                   | EB        | 2      | 11      |               |
| 3801 | 37th @ Regal                    | IB        | 2      | 3       |               |
| 3802 | 37th @ Cook                     | IB        | 2      | 0       |               |
| 3828 | 8th @ Custer                    | IB        | 2      | 0       |               |
| 3831 | 5th @ Florida                   | IB        | 2      | 0       |               |
| 3884 | Mansfield @ Perrine             | EB        | 2      | 9       |               |
| 3981 | Riverside @ Post                | IB/SB     | 2      | 37      |               |
| 3982 | Appleway @ Barker               | IB        | 2      | 0       |               |
| 4031 | North Foothills @ Magnolia      | OB        | 2      | 9       |               |
| 4041 | Alberta @ Dalton                | WB        | 2      | 1       |               |
| 4098 | 14th @ Adams                    | OB        | 2      | 1       |               |
| 4151 | 32nd @ Bowdish                  | IB        | 2      | 0       |               |
| 4169 | Empire @ Nevada                 | OB        | 2      | 19      |               |
| 4275 | Pine @ Main                     | IB        | 2      | 6       |               |
| 4307 | Broadway @ Adams                | IB        | 2      | 0       |               |
| 4391 | MLK @ Front                     | OB        | 2      | 68      |               |
| 3369 | 32nd @ Pines (U HIGH)           | OB        | 2      | 8       |               |
| 3370 | 32nd @ Collins                  | OB        | 2      | 4       |               |
| 3372 | 32nd @ Clinton                  | OB        | 2      | 5       |               |
| 3975 | 16th @ Evergreen                | OB        | 2      | 0       |               |
| 3390 | Sullivan @ 16th                 | OB        | 2      | 0       |               |
| 2698 | 1st @ G Street                  | Loop      | 2      | 0       |               |
| 4127 | Betz @ Washington (Eagle Point) | Loop      | 2      | 11      |               |

| IVR  | Stop Name                           | Direction | Boards | Alights | Location Type |
|------|-------------------------------------|-----------|--------|---------|---------------|
| 2736 | 6th @ Cheney High School            | OB        | 2      | 19      |               |
| 4000 | Betz Rd @ Al Ogdon Way              | IB/Loop   | 1      | 51      |               |
| 2793 | Indiana @ 12410 E (Sounds on Wheel) | OB        | 1      | 56      |               |
| 4186 | Indiana @ Evergreen                 | OB        | 1      | 43      |               |
| 2808 | Signal @ Mission                    | OB        | 1      | 24      |               |
| 3755 | Indiana @ Mirabeau Parkway          | IB/OB     | 1      | 0       |               |
| 2821 | Mission @ Mullan                    | OB        | 1      | 39      |               |
| 4380 | Mission @ Country Vista             | IB/OB     | 1      | 0       |               |
| 2757 | Presley @ 1st                       | OB        | 1      | 0       |               |
| 2709 | Salnave @ Lincoln                   | IB/Loop   | 1      | 0       |               |
| 2729 | 6th @ Simpson Parkway Drive         | IB        | 1      | 0       |               |
| 2837 | Mission @ Felts                     | IB        | 1      | 0       |               |
| 2839 | Mission @ Locust                    | IB        | 1      | 0       |               |
| 3969 | University @ Maxwell                | IB        | 1      | 0       |               |
| 2154 | Sunset @ Lindeke                    | OB        | 1      | 41      |               |
| 2531 | Sunset @ Rustle                     | OB        | 1      | 51      |               |
| 2547 | Hwy 2 @ Flint (Triumph)             | OB        | 1      | 4       |               |
| 3114 | Lawson @ 8th                        | OB        | 1      | 6       |               |
| 1869 | Indiana @ Division                  | IB        | 1      | 6       |               |
| 2549 | Airway Heights Correctional Center  | IB        | 1      | 0       |               |
| 3870 | Indiana @ Mirabeau Parkway          | IB/OB     | 1      | 0       |               |
| 1034 | Hartson @ Sherman                   | OB        | 1      | 35      |               |
| 1044 | 6th @ Washington                    | IB        | 1      | 0       |               |
| 1060 | Riverside @ Clarke                  | OB        | 1      | 0       |               |
| 1067 | Maple @ Main                        | IB        | 1      | 0       |               |
| 1068 | Main @ Cedar                        | IB        | 1      | 0       |               |
| 1073 | Riverside @ Maple                   | OB        | 1      | 4       |               |
| 1078 | Government Way @ G Street           | OB        | 1      | 2       |               |
| 1138 | Government Way @ N 1202             | IB        | 1      | 0       |               |
| 1140 | Government Way @ N 211              | IB        | 1      | 0       |               |
| 1148 | 1st @ Cedar                         | IB        | 1      | 1       |               |
| 1165 | Broadway @ Cedar                    | OB        | 1      | 42      |               |
| 1189 | Summit @ A Street                   | IB        | 1      | 0       |               |
| 1194 | A Street @ Broadway                 | IB        | 1      | 0       |               |
| 1220 | Maple @ Indiana                     | OB        | 1      | 36      |               |
| 1238 | G Street @ Wellesley                | OB        | 1      | 4       |               |
| 1259 | Northwest Blvd @ Alice              | IB        | 1      | 0       |               |
| 1261 | Northwest Blvd @ Alberta            | IB        | 1      | 2       |               |
| 1264 | Northwest Blvd @ Belt               | IB        | 1      | 0       |               |
| 1265 | Northwest Blvd @ York               | IB        | 1      | 0       |               |
| 1277 | Maple @ Grace                       | OB        | 1      | 14      |               |
| 1283 | Maple @ Longfellow                  | OB        | 1      | 10      |               |
| 1368 | Indian Trail @ Pacific Park         | IB        | 1      | 0       |               |
| 1370 | Indian Trail @ Kathleen             | IB        | 1      | 0       |               |
| 1378 | Indian Trail @ Francis              | IB        | 1      | 0       |               |
| 1393 | Ash @ Lacrosse                      | IB        | 1      | 0       |               |
| 1410 | Monroe @ Grace                      | NB        | 1      | 37      | Shelter       |



| IVR  | Stop Name                       | Direction | Boards | Alights | Location Type |
|------|---------------------------------|-----------|--------|---------|---------------|
| 1436 | G Street @ Decatur              | IB        | 1      | 5       |               |
| 1527 | Division @ Queen                | OB        | 1      | 16      |               |
| 1554 | Newport Highway @ N 9222        | OB        | 1      | 139     |               |
| 1560 | Hawthorne @ Division            | OB        | 1      | 79      |               |
| 1562 | Hawthorne @ Mayberry            | IB        | 1      | 0       |               |
| 1613 | Hamilton @ Sharp                | OB        | 1      | 34      |               |
| 1615 | Hamilton @ Indiana              | OB        | 1      | 13      |               |
| 1621 | Nevada @ Euclid (Gonzaga Prep)  | OB        | 1      | 2       |               |
| 1623 | Nevada @ Gordon                 | OB        | 1      | 0       |               |
| 1633 | Nevada @ Central                | OB        | 1      | 0       |               |
| 1635 | Nevada @ Francis                | OB        | 1      | 25      |               |
| 1643 | Nevada @ Dalke                  | IB        | 1      | 0       |               |
| 1650 | Nevada @ Princeton              | IB        | 1      | 0       |               |
| 1695 | Addison @ Francis               | OB        | 1      | 39      |               |
| 1727 | Lincoln @ Wilding               | IB        | 1      | 0       |               |
| 1728 | Lincoln @ Dakota                | IB        | 1      | 0       |               |
| 1731 | Standard @ Cozza                | IB        | 1      | 0       |               |
| 1751 | Addison @ Walton                | IB        | 1      | 0       |               |
| 1777 | Illinois @ Hamilton             | OB        | 1      | 4       |               |
| 1779 | Illinois @ Morton               | OB        | 1      | 3       |               |
| 1883 | Trent @ Helena                  | OB        | 1      | 0       |               |
| 1884 | Trent @ E 1800                  | OB        | 1      | 2       |               |
| 1887 | Napa @ Cataldo                  | OB        | 1      | 17      |               |
| 1909 | Myrtle @ Frederick              | OB        | 1      | 0       |               |
| 1920 | Freya @ Trent                   | SB        | 1      | 1       |               |
| 1941 | Napa @ Springfield              | IB        | 1      | 0       |               |
| 1942 | Trent @ E 1800                  | IB        | 1      | 2       |               |
| 1957 | Rowan @ Lacey                   | OB        | 1      | 14      |               |
| 1959 | Rowan @ Stone                   | OB        | 1      | 8       |               |
| 1970 | Francis @ Lidgerwood            | OB        | 1      | 3       |               |
| 2003 | Freya @ 24th                    | NB        | 1      | 2       |               |
| 2005 | Freya @ Congress                | NB        | 1      | 1       |               |
| 2013 | Thor @ 8th                      | NB        | 1      | 0       |               |
| 2017 | Spokane Falls Blvd @ Cincinnati | OB        | 1      | 8       |               |
| 2035 | N Market @ Rockwell             | WB        | 1      | 0       |               |
| 2051 | Wellesley @ Whitehouse          | WB        | 1      | 1       |               |
| 2059 | Wellesley @ Cannon              | WB        | 1      | 8       |               |
| 2081 | Wellesley @ Whitehouse          | EB        | 1      | 2       |               |
| 2087 | Wellesley @ Cincinnati          | EB        | 1      | 1       |               |
| 2096 | Haven @ Heroy                   | EB        | 1      | 3       |               |
| 2116 | Thor @ Hartson                  | SB        | 1      | 0       |               |
| 2121 | 18th @ Ray                      | SB        | 1      | 2       |               |
| 2217 | Adams @ 10th                    | OB        | 1      | 18      |               |
| 2221 | 14th @ Lincoln                  | OB        | 1      | 26      |               |
| 2243 | 37th @ Perry                    | OB        | 1      | 9       |               |
| 2250 | 37th @ Regal                    | OB        | 1      | 4       |               |
| 2262 | 37th @ Helena                   | IB        | 1      | 0       |               |

| IVR  | Stop Name                              | Direction | Boards | Alights | Location Type |
|------|--|-----------|--------|---------|---------------|
| 2263 | 37th @ Perry                           | IB        | 1      | 0       |               |
| 2267 | 37th @ Latawah                         | IB        | 1      | 0       |               |
| 2284 | Lincoln @ 17th                         | IB        | 1      | 0       |               |
| 2286 | 14th @ Madison                         | IB        | 1      | 1       |               |
| 2293 | 5th @ Monroe                           | IB        | 1      | 0       |               |
| 2328 | Grove @ Sumner                         | IB        | 1      | 0       |               |
| 2348 | 29th @ Perry                           | SB        | 1      | 17      |               |
| 2363 | 29th @ Rosauers                        | OB/SB     | 1      | 7       |               |
| 2383 | Washington @ 6th                       | NB        | 1      | 0       |               |
| 2394 | Southeast Blvd @ Rockwood Blvd         | OB        | 1      | 13      |               |
| 2572 | Lefevre @ 4th                          | OB        | 1      | 3       |               |
| 2575 | Maple @ Alder (Eastern State Hospital) | OB        | 1      | 5       | Shelter       |
| 2605 | Pine @ Maple                           | IB        | 1      | 0       |               |
| 2614 | Lidgerwood @ Rowan                     | OB        | 1      | 13      |               |
| 2739 | Elm @ 7th                              | OB        | 1      | 223     |               |
| 2770 | 1st @ Cheney Spokane Rd.               | Loop      | 1      | 3       | Shelter       |
| 2796 | Indiana @ Valley Mall                  | IB/OB     | 1      | 10      | Shelter       |
| 2797 | Indiana @ Valley Mall (HK Buffett)     | IB/OB     | 1      | 2       |               |
| 2874 | Appleway @ Theirman                    | OB        | 1      | 45      |               |
| 2883 | Appleway @ Dishman Mica                | OB        | 1      | 9       |               |
| 2895 | Sprague @ 12816 E (DMV)                | OB        | 1      | 8       |               |
| 2945 | Sprague @ 15800 E (Fred Meyer)         | IB        | 1      | 1       |               |
| 2953 | Sprague @ Mayhew                       | IB        | 1      | 0       |               |
| 2966 | Sprague @ Felts                        | IB        | 1      | 0       | Shelter       |
| 2997 | Sprague @ Lacey                        | IB        | 1      | 0       |               |
| 3016 | Mission @ Superior                     | OB        | 1      | 4       |               |
| 3020 | Mission @ Stone                        | OB        | 1      | 9       |               |
| 3033 | Trent @ Airport                        | EB        | 1      | 1       |               |
| 3034 | Trent @ Koren                          | EB        | 1      | 0       |               |
| 3036 | 6300 E Trent                           | EB        | 1      | 0       |               |
| 3037 | Trent @ Dollar                         | EB        | 1      | 7       |               |
| 3052 | Liberty @ Marguerite                   | OB        | 1      | 11      |               |
| 3070 | Trent @ Koren                          | WB        | 1      | 0       |               |
| 3074 | Trent @ Waterworks                     | WB        | 1      | 0       |               |
| 3088 | Mission @ Superior                     | IB        | 1      | 0       |               |
| 3093 | Mission @ Ruby                         | IB        | 1      | 22      |               |
| 3191 | Park @ Broadway                        | OB        | 1      | 7       |               |
| 3195 | Park @ Sprague                         | IB        | 1      | 16      |               |
| 3198 | Sunset @ Government Way                | OB        | 1      | 2       |               |
| 3211 | Sullivan @ Kiernan                     | OB        | 1      | 2       |               |
| 3226 | Barker @ Appleway                      | OB        | 1      | 1       |               |
| 3227 | University @ 8th                       | OB        | 1      | 0       |               |
| 3332 | Francis @ Monroe                       | NB/OB     | 1      | 66      |               |
| 3408 | Sullivan @ 8th                         | IB        | 1      | 1       |               |
| 3423 | Evergreen @ 24th                       | IB        | 1      | 0       |               |
| 3462 | University @ 16th                      | IB        | 1      | 1       |               |
| 3465 | University @ 9th                       | IB        | 1      | 1       |               |

| IVR  | Stop Name                       | Direction | Boards | Alights | Location Type |
|------|---------------------------------|-----------|--------|---------|---------------|
| 3488 | Pines @ 4th                     | OB        | 1      | 1       |               |
| 3500 | Mission @ McDonald              | OB        | 1      | 6       |               |
| 3513 | Mission @ McDonald              | IB        | 1      | 1       |               |
| 3550 | Nevada @ Sharnsburg             | OB        | 1      | 17      |               |
| 3557 | Whitworth @ Wall                | IB        | 1      | 0       |               |
| 3558 | Hawthorne @ College             | IB        | 1      | 0       |               |
| 3564 | Pines @ Valleyway               | IB        | 1      | 0       |               |
| 3637 | 5th @ Greene                    | OB        | 1      | 4       |               |
| 3640 | 5th @ Rebecca                   | OB        | 1      | 7       |               |
| 3656 | Rowan @ Moore                   | IB        | 1      | 0       |               |
| 3667 | Rowan @ Alberta                 | IB        | 1      | 0       |               |
| 3732 | Trent @ Julia                   | EB        | 1      | 1       |               |
| 3735 | Trent @ Fancher                 | EB        | 1      | 7       |               |
| 3745 | Montgomery @ Locust             | EB        | 1      | 0       |               |
| 3748 | Montgomery @ 10316              | EB        | 1      | 2       |               |
| 3751 | Montgomery @ Van Marter         | EB        | 1      | 0       |               |
| 3752 | Montgomery @ Jackson            | EB        | 1      | 5       |               |
| 3761 | Montgomery @ Carlisle           | WB        | 1      | 1       |               |
| 3763 | Montgomery @ Van Marter         | WB        | 1      | 2       |               |
| 3764 | Montgomery @ Oberlin            | WB        | 1      | 1       |               |
| 3765 | 10311 E Montgomery              | WB        | 1      | 1       |               |
| 3768 | Montgomery @ Locust             | WB        | 1      | 0       |               |
| 3784 | Freya @ 3rd Avenue              | NB        | 1      | 0       |               |
| 3872 | Arthur @ 5th                    | OB        | 1      | 14      |               |
| 3876 | Perry @ 12th                    | OB        | 1      | 19      |               |
| 3882 | Appleway @ Greenacres           | IB        | 1      | 0       |               |
| 3914 | Park @ 5th                      | OB        | 1      | 2       |               |
| 4002 | Trent @ Dale                    | EB        | 1      | 9       |               |
| 4018 | Empire @ Addison                | OB        | 1      | 2       |               |
| 4040 | Alberta @ Courtland             | WB        | 1      | 0       |               |
| 4093 | Barker @ Mission                | IB        | 1      | 2       |               |
| 4101 | Spokane Falls Blvd @ Riverpoint | OB        | 1      | 7       |               |
| 4135 | Broadway @ Sargent              | IB        | 1      | 0       |               |
| 4147 | Mission @ Grady                 | IB        | 1      | 0       |               |
| 4154 | Cedar @ 11th                    | OB        | 1      | 17      |               |
| 4182 | Hamilton @ Cataldo              | OB        | 1      | 41      |               |
| 4225 | Market @ Diamond                | OB        | 1      | 27      |               |
| 4271 | Mansfield @ Discovery Place     | WB        | 1      | 0       |               |
| 4286 | Broadway @ Best                 | OB        | 1      | 0       |               |
| 4291 | Broadway @ Conklin              | OB        | 1      | 0       |               |
| 4292 | Broadway @ Flora                | OB        | 1      | 0       |               |
| 4293 | Mission @ Riverhouse            | OB        | 1      | 1       |               |
| 4297 | Indiana @ 15812 E Indiana       | IB        | 1      | 0       |               |
| 4300 | Indiana @ Bella Tess            | IB        | 1      | 0       |               |
| 4301 | Flora @ Mission                 | IB        | 1      | 0       |               |
| 4303 | Broadway @ Conklin              | IB        | 1      | 1       |               |
| 4306 | Broadway @ Progress             | IB        | 1      | 0       |               |

| IVR  | Stop Name                        | Direction | Boards | Alights | Location Type |
|------|----------------------------------|-----------|--------|---------|---------------|
| 4312 | Broadway @ Vercler               | IB        | 1      | 1       |               |
| 4315 | Broadway @ Bowdish               | IB        | 1      | 0       |               |
| 4317 | University @ Broadway            | IB/OB     | 1      | 5       |               |
| 4354 | Flint @ McFarlane (SIA)          | IB        | 1      | 0       |               |
| 4362 | Freya @ Alki                     | NB        | 1      | 1       |               |
| 3357 | 32nd @ Bowdish                   | OB        | 1      | 1       |               |
| 3374 | 32nd @ Mamer                     | OB        | 1      | 2       |               |
| 3382 | Evergreen @ 20th                 | OB        | 1      | 0       |               |
| 2906 | Sullivan @ Valleyway             | OB        | 1      | 0       |               |
| 1009 | Wall @ Spokane Falls Blvd        | IB        | 0      | 35      |               |
| 1018 | 6th @ Stevens                    | OB        | 0      | 23      |               |
| 1019 | 6th @ Washington                 | OB        | 0      | 9       |               |
| 1020 | 6th @ Bernard                    | OB        | 0      | 3       |               |
| 1021 | Bernard @ 5th                    | OB        | 0      | 0       |               |
| 1022 | 5th @ McClellan                  | OB        | 0      | 2       |               |
| 1023 | 5th @ Browne                     | OB        | 0      | 1       |               |
| 1024 | 5th @ Division                   | OB        | 0      | 10      |               |
| 1025 | 7th @ Browne                     | OB        | 0      | 6       |               |
| 1031 | 4th @ Cowley                     | OB        | 0      | 1       |               |
| 1032 | 5th @ Chandler (Rockwood Clinic) | OB        | 0      | 0       |               |
| 1033 | Chandler @ Hartson               | OB        | 0      | 18      |               |
| 1037 | Cowley @ 4th                     | IB        | 0      | 0       |               |
| 1040 | 5th @ Browne                     | IB        | 0      | 0       |               |
| 1041 | 5th @ McClellan                  | IB        | 0      | 0       |               |
| 1042 | 5th @ Bernard                    | IB        | 0      | 1       |               |
| 1043 | Bernard @ 6th                    | IB        | 0      | 0       |               |
| 1048 | 5th @ Deaconess Hospital         | OB        | 0      | 1       |               |
| 1049 | 5th @ Lincoln                    | OB        | 0      | 0       |               |
| 1052 | Lincoln @ Spokane Falls Blvd     | OB        | 0      | 0       |               |
| 1053 | Main @ Cedar                     | OB        | 0      | 0       |               |
| 1054 | Main @ Maple                     | OB        | 0      | 0       |               |
| 1056 | Clarke @ Ash                     | OB        | 0      | 0       |               |
| 1058 | Clarke @ W 2010                  | OB        | 0      | 0       |               |
| 1059 | Clarke @ Spruce                  | OB        | 0      | 0       |               |
| 1062 | Clarke @ Spruce                  | IB        | 0      | 0       |               |
| 1063 | Clarke @ W 2007                  | IB        | 0      | 0       |               |
| 1065 | Clarke @ Ash                     | IB        | 0      | 1       |               |
| 1079 | Government Way @ N 211           | OB        | 0      | 0       |               |
| 1080 | Government Way @ N 508           | OB        | 0      | 0       |               |
| 1081 | Government Way @ N1202           | OB        | 0      | 2       |               |
| 1139 | Government Way @ N 508           | IB        | 0      | 0       |               |
| 1143 | Riverside @ A St                 | IB        | 0      | 0       |               |
| 1151 | Monroe @ 2nd                     | OB        | 0      | 29      |               |
| 1152 | 2nd @ Jefferson                  | OB        | 0      | 29      |               |
| 1166 | Broadway @ Walnut                | OB        | 0      | 13      |               |
| 1168 | Broadway @ Oak                   | OB        | 0      | 57      |               |
| 1169 | Broadway @ Cannon                | OB        | 0      | 39      |               |

| IVR  | Stop Name                  | Direction | Boards | Alights | Location Type |
|------|----------------------------|-----------|--------|---------|---------------|
| 1170 | Broadway @ Nettleton       | OB        | 0      | 68      |               |
| 1172 | Broadway @ Lindeke         | OB        | 0      | 11      |               |
| 1173 | Broadway @ A Street        | OB        | 0      | 1       |               |
| 1175 | A Street @ Dean            | OB        | 0      | 11      |               |
| 1176 | A Street @ Boone           | OB        | 0      | 18      |               |
| 1177 | A Street @ Sinto           | OB        | 0      | 1       |               |
| 1178 | A Street @ Summit          | OB        | 0      | 2       |               |
| 1179 | Summit @ Lindeke           | OB        | 0      | 3       |               |
| 1180 | Summit @ Cochran           | OB        | 0      | 2       |               |
| 1181 | Mission @ Nettleton        | OB        | 0      | 4       |               |
| 1185 | Nora @ Pettet              | IB        | 0      | 0       |               |
| 1188 | Summit @ Lindeke           | IB        | 0      | 0       |               |
| 1221 | Maple @ Knox               | OB        | 0      | 6       |               |
| 1224 | Northwest Blvd @ Cannon    | OB        | 0      | 8       |               |
| 1225 | Northwest Blvd @ Hemlock   | OB        | 0      | 11      |               |
| 1226 | Northwest Blvd @ Nettleton | OB        | 0      | 0       |               |
| 1228 | NW Blvd @ Alberta          | OB        | 0      | 5       |               |
| 1231 | Northwest Blvd @ D Street  | OB        | 0      | 0       |               |
| 1232 | Northwest Blvd @ F Street  | OB        | 0      | 0       |               |
| 1234 | G Street @ Garland         | OB        | 0      | 3       |               |
| 1236 | G Street @ Longfellow      | OB        | 0      | 1       |               |
| 1240 | Wellesley @ Warren         | OB        | 0      | 0       |               |
| 1241 | Wellesley @ Rustle         | OB        | 0      | 0       |               |
| 1242 | Wellesley @ Assembly       | OB        | 0      | 12      |               |
| 1257 | Northwest Blvd @ F Street  | IB        | 0      | 0       |               |
| 1275 | Maple @ Jackson            | OB        | 0      | 12      |               |
| 1276 | Maple @ Chelan             | OB        | 0      | 0       |               |
| 1279 | Maple @ Glass              | OB        | 0      | 3       |               |
| 1281 | Maple @ Garland            | OB        | 0      | 28      |               |
| 1282 | Maple @ Lacrosse           | OB        | 0      | 1       |               |
| 1287 | Maple @ Everett            | OB        | 0      | 1       |               |
| 1337 | Francis @ Oak              | IB        | 0      | 0       |               |
| 1339 | Francis @ Belt             | IB        | 0      | 0       |               |
| 1341 | Francis @ A Street         | IB/OB     | 0      | 0       |               |
| 1342 | Francis @ Indian Trail     | OB        | 0      | 3       |               |
| 1344 | Indian Trail @ Holyoke     | OB        | 0      | 4       |               |
| 1346 | Indian Trail @ Woodside    | OB        | 0      | 2       |               |
| 1347 | Indian Trail @ Weile       | OB        | 0      | 1       |               |
| 1348 | Indian Trail @ Fleming     | OB        | 0      | 4       |               |
| 1349 | Indian Trail @ Excell Ave  | OB        | 0      | 0       |               |
| 1350 | Indian Trail @ Kathleen    | OB        | 0      | 1       |               |
| 1352 | Indian Trail @ Strong Rd   | OB        | 0      | 5       |               |
| 1353 | Indian Trail @ Lowell      | OB        | 0      | 7       |               |
| 1354 | Indian Trail @ Barnes      | OB        | 0      | 19      |               |
| 1355 | Indian Trail @ Shawnee     | OB        | 0      | 4       |               |
| 1356 | Indian Trail @ Navaho      | OB        | 0      | 7       |               |
| 1357 | Indian Trail @ Comanche    | OB        | 0      | 1       |               |

| IVR  | Stop Name                           | Direction | Boards | Alights | Location Type |
|------|-------------------------------------|-----------|--------|---------|---------------|
| 1358 | Indian Trail @ Ridgecrest           | OB        | 0      | 4       |               |
| 1359 | Indian Trail @ Bedford              | OB        | 0      | 0       |               |
| 1361 | Indian Trail @ Bedford              | IB        | 0      | 0       |               |
| 1371 | Indian Trail @ Excell               | IB        | 0      | 0       |               |
| 1382 | Francis @ Belt                      | OB        | 0      | 0       |               |
| 1389 | Ash @ Queen                         | IB        | 0      | 0       |               |
| 1416 | Monroe @ Longfellow                 | NB        | 0      | 6       |               |
| 1419 | Monroe @ Queen                      | NB        | 0      | 13      |               |
| 1428 | Rowan @ Nettleton                   | OB        | 0      | 0       |               |
| 1433 | G St @ Central                      | OB        | 0      | 3       |               |
| 1439 | G Street @ Rowan                    | IB        | 0      | 0       |               |
| 1444 | Rowan @ Belt                        | OB        | 0      | 2       |               |
| 1538 | Division @ Cozza                    | OB        | 0      | 26      |               |
| 1541 | Division @ Magnesium                | OB        | 0      | 78      |               |
| 1556 | Newport Highway @ Graves NorthPoint | OB        | 0      | 58      |               |
| 1557 | Hawthorne @ Newport Highway 2       | OB        | 0      | 41      |               |
| 1601 | Stevens @ Main                      | IB        | 0      | 53      |               |
| 1618 | Hamilton @ Jackson                  | OB        | 0      | 11      |               |
| 1620 | Hamilton @ North Foothills          | OB        | 0      | 4       |               |
| 1625 | Nevada @ Lacrosse                   | OB        | 0      | 1       |               |
| 1626 | Nevada @ Rich                       | OB        | 0      | 1       |               |
| 1629 | Nevada @ Olympic                    | OB        | 0      | 1       |               |
| 1630 | Nevada @ Everett                    | OB        | 0      | 6       |               |
| 1631 | Nevada @ Rowan                      | OB        | 0      | 15      |               |
| 1632 | Nevada @ Joseph                     | OB        | 0      | 8       |               |
| 1634 | Nevada @ Dalke                      | OB        | 0      | 0       |               |
| 1680 | Addison @ Walton                    | OB        | 0      | 1       |               |
| 1682 | Addison @ Longfellow                | OB        | 0      | 7       |               |
| 1691 | Lidgerwood @ Joseph (Holy Family)   | OB        | 0      | 2       |               |
| 1692 | Lidgerwood @ Central (Holy Family)  | OB        | 0      | 12      |               |
| 1693 | Lidgerwood @ Dalke                  | OB        | 0      | 15      |               |
| 1694 | Lidgerwood @ Francis                | OB        | 0      | 4       |               |
| 1697 | Addison @ Lyons                     | OB        | 0      | 9       |               |
| 1701 | Standard @ Cozza                    | OB        | 0      | 4       |               |
| 1702 | Standard @ Dakota                   | OB        | 0      | 3       |               |
| 1703 | Standard @ Lincoln                  | OB        | 0      | 1       |               |
| 1704 | Lincoln @ Dakota                    | OB        | 0      | 0       |               |
| 1705 | Lincoln @ Wilding                   | OB        | 0      | 7       |               |
| 1706 | Nevada @ St. Thomas Moore Way       | OB        | 0      | 5       |               |
| 1758 | Francis @ Standard                  | OB        | 0      | 1       |               |
| 1781 | North Center @ Montgomery           | OB        | 0      | 36      |               |
| 1783 | Perry @ Marietta                    | OB        | 0      | 4       |               |
| 1792 | Crestline @ Courtland               | OB        | 0      | 4       |               |
| 1793 | Crestline @ Gordon                  | OB        | 0      | 2       |               |
| 1794 | Crestline @ Empire                  | OB        | 0      | 11      |               |
| 1795 | Empire @ Stone                      | OB        | 0      | 2       |               |
| 1807 | Market @ Wellesley                  | OB        | 0      | 1       |               |

| IVR  | Stop Name                      | Direction | Boards | Alights | Location Type |
|------|--------------------------------|-----------|--------|---------|---------------|
| 1808 | Market @ Wabash                | OB        | 0      | 0       |               |
| 1828 | Haven @ Wabash                 | IB        | 0      | 0       |               |
| 1849 | Riverside @ Maple              | IB        | 0      | 3       |               |
| 1850 | Division @ 6th Ave             | OB        | 0      | 0       |               |
| 1851 | Cowley @ 9th Ave               | OB        | 0      | 12      |               |
| 1885 | Napa @ Springfield             | OB        | 0      | 2       |               |
| 1916 | Market @ Cleveland             | OB        | 0      | 0       |               |
| 1926 | Freya Way @ Trent              | NB/WB     | 0      | 20      |               |
| 1927 | Greene @ Mission               | NB/WB     | 0      | 22      |               |
| 1928 | Greene @ Augusta               | OB/WB     | 0      | 0       |               |
| 1953 | Sprague @ Bernard              | IB        | 0      | 20      |               |
| 1961 | Crestline @ Joseph             | OB        | 0      | 4       |               |
| 1963 | Crestline @ Dalke              | OB        | 0      | 13      |               |
| 1965 | Francis @ Pittsburg            | OB        | 0      | 3       |               |
| 1967 | Francis @ Perry                | OB        | 0      | 0       |               |
| 1973 | Francis @ Whitehouse           | OB        | 0      | 1       |               |
| 1975 | Francis @ Wall                 | OB        | 0      | 4       |               |
| 1977 | Francis @ Jefferson            | OB        | 0      | 0       |               |
| 1978 | Francis @ Cedar                | NB/OB     | 0      | 8       |               |
| 1986 | Francis @ Jefferson            | IB        | 0      | 0       |               |
| 1988 | Francis @ Wall                 | IB        | 0      | 0       |               |
| 1995 | Francis @ Standard             | IB        | 0      | 0       |               |
| 1997 | Francis @ Perry                | IB        | 0      | 0       |               |
| 2004 | Freya @ 22nd                   | NB        | 0      | 1       |               |
| 2009 | Ray @ 18th Avenue              | NB        | 0      | 1       |               |
| 2014 | Hartson @ Ferrall              | NB        | 0      | 2       |               |
| 2033 | Market @ Glass                 | WB        | 0      | 0       |               |
| 2036 | Market @ Heroy                 | WB        | 0      | 0       |               |
| 2064 | Wellesley @ C Street           | WB        | 0      | 1       |               |
| 2066 | Hayford @ 9th                  | OB        | 0      | 15      |               |
| 2099 | Market @ Glass                 | EB        | 0      | 2       |               |
| 2137 | Pacific @ Hemlock (MAC Museum) | OB        | 0      | 31      |               |
| 2145 | 4th @ Hemlock                  | OB        | 0      | 13      |               |
| 2174 | 8th & McClellan                | OB        | 0      | 43      |               |
| 2197 | Maple @ 9th                    | OB        | 0      | 39      |               |
| 2212 | 5th @ Monroe                   | OB        | 0      | 0       |               |
| 2213 | 5th @ Madison                  | OB        | 0      | 0       |               |
| 2214 | 5th @ Jefferson                | OB        | 0      | 6       |               |
| 2215 | Adams @ 6th                    | OB        | 0      | 34      |               |
| 2219 | Madison @ 12th                 | OB        | 0      | 0       |               |
| 2220 | Madison @ 14th                 | OB        | 0      | 8       |               |
| 2222 | Lincoln @ 17th                 | OB        | 0      | 0       |               |
| 2223 | Lincoln @ 19th                 | OB        | 0      | 0       |               |
| 2225 | Lincoln @ 22nd                 | OB        | 0      | 0       |               |
| 2227 | Lincoln @ 26th                 | OB        | 0      | 1       |               |
| 2229 | 29th @ Post                    | OB        | 0      | 1       |               |
| 2231 | 29th @ Bernard                 | OB        | 0      | 2       |               |

| IVR  | Stop Name                       | Direction | Boards | Alights | Location Type |
|------|---------------------------------|-----------|--------|---------|---------------|
| 2233 | Bernard @ 33rd                  | OB        | 0      | 0       |               |
| 2235 | 37th @ Bernard                  | OB        | 0      | 0       |               |
| 2236 | 37th @ Manito Blvd              | OB        | 0      | 0       |               |
| 2239 | 37th @ Grand                    | OB        | 0      | 10      |               |
| 2240 | 37th @ Hatch                    | OB        | 0      | 3       |               |
| 2242 | 37th @ Arthur                   | OB        | 0      | 6       |               |
| 2244 | 37th @ Helena                   | OB        | 0      | 0       |               |
| 2245 | 37th @ Pittsburg                | OB        | 0      | 0       |               |
| 2249 | 37th @ Cook                     | OB        | 0      | 1       |               |
| 2253 | Regal @ Thurston                | SB        | 0      | 1       |               |
| 2281 | Lincoln @ 22nd                  | IB        | 0      | 0       |               |
| 2296 | Wall @ 2nd                      | IB        | 0      | 1       |               |
| 2297 | Wall @ 1st                      | IB        | 0      | 0       |               |
| 2299 | Grove @ 12th                    | OB        | 0      | 0       |               |
| 2301 | Bernard @ 14th                  | OB        | 0      | 7       |               |
| 2304 | Bernard @ 20th                  | OB        | 0      | 2       |               |
| 2307 | Bernard @ 25th                  | OB        | 0      | 10      |               |
| 2311 | 29th @ Division                 | OB        | 0      | 8       |               |
| 2336 | Grand @ 18th                    | SB        | 0      | 13      |               |
| 2338 | Grand @ 21st                    | SB        | 0      | 8       |               |
| 2346 | 29th @ Arthur                   | SB        | 0      | 0       |               |
| 2349 | 29th @ Pittsburg                | SB        | 0      | 6       |               |
| 2350 | 29th @ Martin                   | SB        | 0      | 3       |               |
| 2357 | 29th @ Thor                     | NB        | 0      | 1       |               |
| 2358 | 29th @ Thor                     | SB        | 0      | 0       |               |
| 2364 | Flint @ Hilton                  | IB        | 0      | 0       |               |
| 2366 | 29th @ Martin (Applebee's)      | NB        | 0      | 0       |               |
| 2385 | Rockwood Bl @ 9th Av            | OB        | 0      | 0       |               |
| 2386 | Rockwood Bl @ Cowley            | OB        | 0      | 9       |               |
| 2395 | Southeast Blvd @ 27th           | OB        | 0      | 12      |               |
| 2396 | Southeast Blvd @ 29th           | OB        | 0      | 31      |               |
| 2398 | Southeast Blvd @ Regal          | SB        | 0      | 15      |               |
| 2402 | Regal @ 44th                    | SB        | 0      | 41      |               |
| 2403 | Regal @ Palouse Hwy             | SB        | 0      | 66      |               |
| 2404 | Regal @ 53rd                    | SB        | 0      | 46      |               |
| 2405 | Regal @ 55th                    | SB        | 0      | 20      |               |
| 2463 | Ray @ 37th                      | OB        | 0      | 3       |               |
| 2464 | Ray @ 35th                      | OB        | 0      | 0       |               |
| 2478 | Rockwood Blvd. @ 9th Ave        | IB        | 0      | 0       |               |
| 2479 | Sacred Heart Driveway @ 9th Ave | OB        | 0      | 0       |               |
| 2536 | Sunset @ Windsor                | OB        | 0      | 5       |               |
| 2554 | Hwy 2 @ Lundstrom               | OB        | 0      | 7       |               |
| 2555 | Hwy 2 @ Craig                   | OB        | 0      | 0       |               |
| 2571 | Hwy 2 @ West St                 | OB        | 0      | 2       |               |
| 2574 | 4th @ Minnie                    | OB        | 0      | 1       |               |
| 2576 | Maple @ Pine                    | OB        | 0      | 0       |               |
| 2580 | Maple @ Pine                    | IB/OB     | 0      | 0       |               |



| IVR  | Stop Name                       | Direction | Boards | Alights | Location Type |
|------|---------------------------------|-----------|--------|---------|---------------|
| 2581 | Pine @ Poplar                   | OB        | 0      | 0       |               |
| 2583 | Pine @ Fancher                  | OB        | 0      | 0       |               |
| 2585 | Hwy 902 @ Waterfront Park       | OB        | 0      | 0       |               |
| 2586 | Lefevre @ Jefferson             | OB        | 0      | 0       |               |
| 2587 | Lefevre @ Campbell              | OB        | 0      | 0       |               |
| 2589 | Lake @ Walker                   | IB/OB     | 0      | 1       |               |
| 2599 | Lefevre @ Campbell              | IB        | 0      | 0       |               |
| 2600 | Lefevre @ Jefferson             | IB        | 0      | 0       |               |
| 2601 | Lefevre @ Waterfront Park       | IB        | 0      | 0       |               |
| 2602 | Pine @ Fancher                  | IB        | 0      | 0       |               |
| 2604 | Pine @ Poplar (Pine Lodge)      | IB        | 0      | 0       |               |
| 2607 | 4th @ Minnie                    | IB        | 0      | 0       |               |
| 2613 | Lidgerwood @ Everett            | OB        | 0      | 2       |               |
| 2622 | Hwy 2 @ Craig                   | IB        | 0      | 0       |               |
| 2638 | Sunset @ Grove                  | IB        | 0      | 0       |               |
| 2647 | Med Lake Hwy @ Stanley (Conoco) | OB        | 0      | 8       |               |
| 2667 | Airport Dr @ Spotted            | OB        | 0      | 2       |               |
| 2689 | 1st @ College Hill              | Loop      | 0      | 2       |               |
| 2692 | 1st @ Vine                      | Loop      | 0      | 0       |               |
| 2693 | 1st @ Pine                      | Loop      | 0      | 0       |               |
| 2694 | 1st @ Calispel                  | Loop      | 0      | 0       |               |
| 2695 | 1st @ A Street                  | Loop      | 0      | 0       |               |
| 2696 | 1st @ C Street CH. LIBRARY      | Loop      | 0      | 0       |               |
| 2699 | 1st @ Union                     | Loop      | 0      | 0       |               |
| 2701 | 1st @ Washington                | IB/Loop   | 0      | 0       |               |
| 2704 | Presley @ 1st                   | IB/Loop   | 0      | 1       |               |
| 2712 | Washington @ 6th                | Loop      | 0      | 0       |               |
| 2733 | 6th @ Betz                      | OB        | 0      | 6       |               |
| 2734 | 6th @ McKeehan Way              | OB        | 0      | 7       |               |
| 2737 | 6th @ Oak                       | OB        | 0      | 9       |               |
| 2738 | 6th @ Elm                       | OB        | 0      | 21      |               |
| 2744 | F Street @ 6th                  | Loop      | 0      | 0       |               |
| 2747 | 7th @ I Street                  | Loop      | 0      | 1       |               |
| 2749 | Washington @ 7th                | Loop/OB   | 0      | 6       | Shelter       |
| 2751 | Washington @ 3rd                | Loop/OB   | 0      | 7       |               |
| 2752 | Salnave @ Lincoln               | OB        | 0      | 1       |               |
| 2753 | Salnave @ Hattie                | OB        | 0      | 0       |               |
| 2755 | Presley @ Gregory               | OB        | 0      | 2       |               |
| 2756 | Presley @ Holladay              | OB        | 0      | 1       |               |
| 2758 | 1st @ W 800                     | OB        | 0      | 2       |               |
| 2760 | 1st @ Union                     | Loop      | 0      | 0       |               |
| 2761 | 1st @ G Street                  | Loop      | 0      | 0       |               |
| 2763 | 1st @ D Street CH. LIBRARY      | Loop      | 0      | 0       |               |
| 2765 | 1st @ A Street                  | Loop      | 0      | 0       |               |
| 2766 | 1st @ Calispel                  | Loop      | 0      | 0       |               |
| 2767 | 1st @ Pine                      | Loop      | 0      | 0       | Shelter       |
| 2780 | Central Pre-mix light           | OB        | 0      | 0       |               |

| IVR  | Stop Name                           | Direction | Boards | Alights | Location Type |
|------|-------------------------------------|-----------|--------|---------|---------------|
| 2782 | Sullivan @ Fairview                 | OB        | 0      | 1       |               |
| 2783 | Sullivan @ Euclid                   | OB        | 0      | 8       |               |
| 2791 | Sullivan @ Central Pre-mix light    | IB        | 0      | 0       |               |
| 2795 | Indiana @ Valley Mall (IHOP)        | IB/OB     | 0      | 0       |               |
| 2800 | Indiana @ Valley Mall (Best Buy)    | IB/OB     | 0      | 0       |               |
| 2805 | Liberty Lake Rd @ Appleway (Taco Ti | OB        | 0      | 2       |               |
| 2806 | Appleway @ Meadowood Ln             | OB        | 0      | 32      |               |
| 2807 | Appleway @ Signal                   | OB        | 0      | 4       |               |
| 2809 | Mission @ Homestead Dr              | IB/OB     | 0      | 0       |               |
| 2810 | Mission @ E 23400                   | IB/OB     | 0      | 3       |               |
| 2811 | Molter @ Mission                    | IB/OB     | 0      | 0       |               |
| 2815 | Appleway @ Madson                   | IB/OB     | 0      | 0       |               |
| 2819 | Mission @ Signal                    | IB        | 0      | 0       |               |
| 2822 | Mission @ Locust                    | OB        | 0      | 0       |               |
| 2823 | Mission @ Woodruff                  | OB        | 0      | 0       |               |
| 2824 | Mission @ Felts                     | OB        | 0      | 1       |               |
| 2825 | University @ Mission                | OB        | 0      | 0       |               |
| 2826 | University @ Boone                  | OB        | 0      | 1       |               |
| 2829 | University @ Main                   | IB/OB     | 0      | 3       |               |
| 2830 | University @ Sprague                | IB/OB     | 0      | 44      |               |
| 2836 | Mission @ University                | IB        | 0      | 0       |               |
| 2838 | Mission @ Woodruff                  | IB        | 0      | 0       |               |
| 2842 | 1st @ Lincoln                       | IB/OB     | 0      | 7       |               |
| 2858 | Sprague @ Lacey                     | OB        | 0      | 1       |               |
| 2860 | Sprague @ Greene                    | OB        | 0      | 4       |               |
| 2871 | Sprague @ Howe                      | OB        | 0      | 13      |               |
| 2872 | Sprague @ Fancher                   | OB        | 0      | 6       |               |
| 2876 | Appleway @ Coleman                  | OB        | 0      | 7       |               |
| 2880 | Appleway @ Vista                    | OB        | 0      | 6       |               |
| 2881 | Appleway @ Sargent                  | OB        | 0      | 0       |               |
| 2882 | Appleway @ Dishman                  | OB        | 0      | 0       |               |
| 2885 | Appleway @ Dartmouth                | OB        | 0      | 1       |               |
| 2886 | Appleway @ University               | OB        | 0      | 89      |               |
| 2888 | Sprague @ Gillis                    | OB        | 0      | 0       |               |
| 2891 | Sprague @ Fox                       | OB        | 0      | 0       | Shelter       |
| 2898 | Sprague @ Mayhew                    | OB        | 0      | 2       |               |
| 2899 | Sprague @ Evergreen                 | OB        | 0      | 24      |               |
| 2901 | Sprague @ Best                      | OB        | 0      | 0       |               |
| 2902 | Sprague @ Adams                     | OB        | 0      | 12      |               |
| 2903 | Sprague @ Progress                  | OB        | 0      | 8       |               |
| 2913 | Sullivan @ Valleyway                | IB        | 0      | 2       |               |
| 2916 | Sprague @ 15808 E (Zips)            | OB        | 0      | 1       |               |
| 2918 | Sprague @ Conklin                   | OB        | 0      | 8       |               |
| 2920 | Sprague @ 16720 E                   | OB        | 0      | 0       |               |
| 2925 | Flora @ Mission                     | OB        | 0      | 3       |               |
| 2937 | Appleway @ Long                     | IB        | 0      | 0       |               |
| 2941 | Sprague @ 16713 E (Eagles)          | IB        | 0      | 0       |               |

| IVR  | Stop Name                           | Direction | Boards | Alights | Location Type |
|------|-------------------------------------|-----------|--------|---------|---------------|
| 2944 | Sprague @ 15915 E                   | IB        | 0      | 0       |               |
| 2950 | Sprague @ Best                      | IB        | 0      | 0       |               |
| 2963 | Sprague @ Moffitt                   | IB        | 0      | 0       |               |
| 2967 | Sprague @ Walnut                    | IB        | 0      | 0       |               |
| 2972 | Sprague @ 8722 E                    | IB        | 0      | 0       |               |
| 2973 | Sprague @ Bessie                    | IB        | 0      | 0       |               |
| 3003 | Sprague @ Ivory                     | IB        | 0      | 0       |               |
| 3014 | Mission @ Dakota                    | OB        | 0      | 8       |               |
| 3018 | Mission @ Magnolia                  | OB        | 0      | 25      |               |
| 3019 | Mission @ Napa                      | OB        | 0      | 5       |               |
| 3021 | Mission @ Cook                      | OB        | 0      | 9       |               |
| 3022 | Mission @ Lacey                     | OB        | 0      | 2       |               |
| 3023 | Mission @ Regal                     | OB        | 0      | 28      |               |
| 3026 | Flightline @ Spotted                | OB        | 0      | 2       |               |
| 3028 | Airport @ Spotted                   | IB        | 0      | 0       |               |
| 3029 | 4500 E Trent                        | EB        | 0      | 5       |               |
| 3030 | Trent @ Waterworks                  | EB        | 0      | 1       |               |
| 3031 | Trent @ Byrd                        | EB        | 0      | 0       |               |
| 3040 | Sprague @ Airway Heights Correction | OB        | 0      | 0       |               |
| 3062 | Trent @ Ella                        | WB        | 0      | 0       |               |
| 3064 | Trent @ Park                        | WB        | 0      | 2       |               |
| 3066 | Trent @ Bradley                     | WB        | 0      | 0       |               |
| 3068 | 6300 E Trent                        | WB        | 0      | 1       |               |
| 3077 | Russell @ 2nd                       | OB        | 0      | 0       |               |
| 3078 | Russell @ 6th                       | OB        | 0      | 1       |               |
| 3109 | Med Lake Hwy @ Lefevre (Harvest)    | OB        | 0      | 0       |               |
| 3112 | 6th @ Campbell                      | OB        | 0      | 0       |               |
| 3113 | 6th @ Lawson                        | OB        | 0      | 36      |               |
| 3115 | Lawson @ 12th                       | OB        | 0      | 20      |               |
| 3125 | Spruce @ 2nd                        | OB        | 0      | 51      |               |
| 3163 | 6th @ Campbell                      | IB        | 0      | 0       |               |
| 3179 | Arrive BOA @ Riverside              | IB        | 0      | 15      |               |
| 3183 | Russell @ Tower                     | IB        | 0      | 0       |               |
| 3190 | 8th @ Park                          | OB        | 0      | 1       |               |
| 3192 | Park @ Broadway                     | IB        | 0      | 0       |               |
| 3212 | Pines @ Broadway                    | OB        | 0      | 1       |               |
| 3213 | Pines @ Sprague                     | IB        | 0      | 15      |               |
| 3225 | Country Vista @ Lib Lk Rd           | IB        | 0      | 14      |               |
| 3228 | Mullan @ Mission                    | OB        | 0      | 9       |               |
| 3240 | Evergreen @ 16th                    | IB        | 0      | 0       |               |
| 3277 | Monroe @ Rowan                      | NB        | 0      | 7       |               |
| 3279 | Nevada and Magnesium                | OB        | 0      | 14      |               |
| 3308 | Riverside @ Monroe                  | IB/SB     | 0      | 105     |               |
| 3321 | Wall @ Country Homes Blvd           | OB        | 0      | 11      |               |
| 3324 | Monroe @ Wedgewood                  | OB        | 0      | 5       |               |
| 3335 | University @ 6th                    | OB        | 0      | 0       |               |
| 3341 | Monroe @ Columbia                   | NB        | 0      | 3       |               |

| IVR  | Stop Name                          | Direction | Boards | Alights | Location Type |
|------|------------------------------------|-----------|--------|---------|---------------|
| 3342 | Monroe @ Dalke                     | NB        | 0      | 17      |               |
| 3410 | Sullivan @ 12th                    | IB        | 0      | 0       |               |
| 3412 | Sullivan @ 16th                    | IB        | 0      | 2       |               |
| 3414 | 16th @ Progress                    | IB        | 0      | 1       |               |
| 3416 | 16th @ Adams                       | IB        | 0      | 0       |               |
| 3418 | 16th @ E. 14204                    | IB        | 0      | 0       |               |
| 3421 | Evergreen @ 20th                   | IB        | 0      | 0       |               |
| 3426 | Evergreen @ 30th                   | IB        | 0      | 0       |               |
| 3427 | Evergreen @ 32nd                   | IB        | 0      | 0       |               |
| 3429 | 32nd @ SR 27                       | IB        | 0      | 0       |               |
| 3431 | 32nd @ Woodlawn                    | IB        | 0      | 0       |               |
| 3452 | 32nd @ Pierce                      | IB        | 0      | 0       |               |
| 3455 | University @ 30th                  | IB        | 0      | 0       |               |
| 3456 | University @ 28th                  | IB        | 0      | 0       |               |
| 3458 | University @ 24th                  | IB        | 0      | 0       |               |
| 3460 | University @ 20th                  | IB        | 0      | 0       |               |
| 3463 | University @ 13th                  | IB        | 0      | 1       |               |
| 3466 | University @ 7th                   | IB        | 0      | 1       |               |
| 3479 | 16th @ Pierce                      | OB        | 0      | 1       |               |
| 3480 | 16th @ Bowdish                     | OB        | 0      | 0       |               |
| 3481 | 16th @ Union                       | OB        | 0      | 0       |               |
| 3482 | 16th @ Pines                       | OB        | 0      | 4       |               |
| 3484 | Pines @ 12th                       | OB        | 0      | 0       |               |
| 3485 | Pines @ 10th                       | OB        | 0      | 1       |               |
| 3489 | Pines @ 1st                        | OB        | 0      | 0       |               |
| 3491 | Pines @ Main                       | OB        | 0      | 2       |               |
| 3492 | Pines @ Valleyway                  | OB        | 0      | 0       |               |
| 3493 | Pines @ Alki                       | OB        | 0      | 0       |               |
| 3494 | Pines @ Desmet                     | OB        | 0      | 0       |               |
| 3495 | Pines @ Sinto                      | OB        | 0      | 0       |               |
| 3496 | Mission @ Pines                    | OB        | 0      | 12      |               |
| 3497 | Mission @ Houk                     | OB        | 0      | 0       |               |
| 3498 | Mission @ Vercler Val Gen Hospital | OB        | 0      | 0       |               |
| 3499 | Mission @ Woodlawn                 | OB        | 0      | 0       |               |
| 3502 | Mission @ Blake                    | OB        | 0      | 0       |               |
| 3503 | Mission @ Mamer                    | OB        | 0      | 0       |               |
| 3504 | Mission @ Evergreen                | OB        | 0      | 0       |               |
| 3506 | Sullivan @ Marietta                | OB        | 0      | 5       |               |
| 3509 | Mission @ Evergreen                | IB        | 0      | 0       |               |
| 3510 | Mission @ Mamer                    | IB        | 0      | 0       |               |
| 3511 | Mission @ Blake                    | IB        | 0      | 0       |               |
| 3514 | Mission @ Woodlawn                 | IB        | 0      | 0       |               |
| 3522 | Perry @ North Foothills            | OB        | 0      | 6       |               |
| 3523 | North Foothills @ Madelia          | OB        | 0      | 1       |               |
| 3527 | Cook @ Wellesley                   | OB        | 0      | 33      |               |
| 3528 | Rowan @ Haven                      | OB        | 0      | 22      |               |
| 3540 | Empire @ Stone                     | IB        | 0      | 1       |               |

| IVR  | Stop Name                          | Direction | Boards | Alights | Location Type |
|------|------------------------------------|-----------|--------|---------|---------------|
| 3549 | Nevada @ Cozza                     | OB        | 0      | 16      |               |
| 3551 | Nevada @ Holland                   | OB        | 0      | 14      |               |
| 3552 | Nevada @ Westview                  | OB        | 0      | 19      |               |
| 3553 | 9832 N Nevada                      | OB        | 0      | 2       |               |
| 3554 | Hawthorne @ Nevada                 | OB        | 0      | 10      |               |
| 3555 | Hawthorne @ Newport Hwy (nearside) | OB        | 0      | 1       |               |
| 3556 | Hawthorne @ Whitworth Drive        | OB        | 0      | 0       |               |
| 3561 | Pines @ Boone                      | IB        | 0      | 0       |               |
| 3563 | Pines @ Alki                       | IB        | 0      | 0       |               |
| 3570 | Pines @ 12th                       | IB        | 0      | 0       |               |
| 3572 | 16th @ Union                       | IB        | 0      | 0       |               |
| 3574 | 16th @ Pierce                      | IB        | 0      | 0       |               |
| 3591 | Mullan @ Boone                     | OB        | 0      | 2       |               |
| 3593 | Argonne @ Knox                     | OB        | 0      | 42      |               |
| 3604 | Argonne @ Boone                    | IB        | 0      | 0       |               |
| 3626 | 3rd @ Sprague Way                  | OB        | 0      | 6       |               |
| 3628 | 3rd @ Liberty Park Pl.             | OB        | 0      | 0       |               |
| 3629 | 3rd @ Madelia                      | OB        | 0      | 0       |               |
| 3630 | Magnolia @ 5th                     | OB        | 0      | 10      |               |
| 3634 | 5th @ Smith                        | OB        | 0      | 7       |               |
| 3636 | 5th @ Haven                        | OB        | 0      | 14      |               |
| 3642 | 5th @ Florida                      | OB        | 0      | 2       |               |
| 3645 | Assembly @ Crown                   | OB        | 0      | 2       |               |
| 3646 | Assembly @ Sanson                  | OB        | 0      | 6       |               |
| 3651 | Rowan @ Crown                      | OB        | 0      | 1       |               |
| 3652 | Rowan @ G                          | OB        | 0      | 0       |               |
| 3685 | Empire @ Addison                   | IB        | 0      | 0       |               |
| 3708 | Empire @ Standard                  | OB        | 0      | 0       |               |
| 3726 | Rowan @ Alberta                    | OB        | 0      | 5       |               |
| 3727 | Alberta @ Columbia                 | OB        | 0      | 0       |               |
| 3729 | Alberta @ Francis (Decatur)        | OB        | 0      | 2       |               |
| 3734 | Trent @ Florida                    | EB        | 0      | 0       |               |
| 3736 | Trent @ Dora                       | EB        | 0      | 1       |               |
| 3737 | Trent @ Lily                       | EB        | 0      | 3       |               |
| 3740 | Trent @ Ella                       | EB        | 0      | 0       |               |
| 3749 | Montgomery @ Oberlin               | EB        | 0      | 3       |               |
| 3774 | Trent @ 4503 E                     | WB        | 0      | 0       |               |
| 3775 | Trent @ Florida                    | WB        | 0      | 0       |               |
| 3777 | Trent @ Julia                      | WB        | 0      | 1       |               |
| 3779 | TJ Meenach @ Northwest Blvd        | EB        | 0      | 18      |               |
| 3812 | Park @ Valleyway                   | IB        | 0      | 0       |               |
| 3814 | Park @ 5th                         | IB        | 0      | 0       |               |
| 3824 | 8th @ Woodlawn                     | IB        | 0      | 0       |               |
| 3825 | 8th @ McKinnon                     | IB        | 0      | 0       |               |
| 3830 | 8th @ Havana                       | IB        | 0      | 0       |               |
| 3836 | 5th @ Greene                       | IB        | 0      | 1       |               |
| 3851 | Perry @ 2nd                        | IB        | 0      | 1       |               |

| IVR  | Stop Name                        | Direction | Boards | Alights | Location Type |
|------|----------------------------------|-----------|--------|---------|---------------|
| 3859 | Mission @ Upriver Dr             | OB        | 0      | 11      |               |
| 3878 | Perry @ 15th                     | OB        | 0      | 11      |               |
| 3879 | Perry @ 17th                     | OB        | 0      | 6       |               |
| 3899 | Havana @ Hartson                 | OB        | 0      | 2       |               |
| 3901 | 8th @ Custer                     | OB        | 0      | 2       |               |
| 3903 | 8th @ Carnahan                   | OB        | 0      | 0       |               |
| 3904 | 8th @ McKinnion                  | OB        | 0      | 0       |               |
| 3905 | 8th @ Woodlawn                   | OB        | 0      | 0       |               |
| 3906 | 8th @ Fancher                    | OB        | 0      | 6       |               |
| 3908 | 8th @ Eastern                    | OB        | 0      | 2       |               |
| 3910 | 8th @ Thierman                   | OB        | 0      | 6       |               |
| 3912 | 8th @ Coleman                    | OB        | 0      | 3       |               |
| 3917 | Park @ Valleyway                 | OB        | 0      | 1       |               |
| 3927 | Hayford @ 12th                   | OB        | 0      | 1       |               |
| 3939 | Hwy 2 @ Lawson (Yokes)           | OB        | 0      | 45      |               |
| 3941 | Fairchild @ Spaatz               | OB        | 0      | 2       |               |
| 3961 | Appleway @ Signal                | IB        | 0      | 0       |               |
| 3962 | Mission @ E 23102                | IB/OB     | 0      | 3       |               |
| 3964 | Mission @ Herald                 | OB        | 0      | 0       |               |
| 3965 | Mission @ Oberlin                | OB        | 0      | 0       |               |
| 3966 | University @ Sinto               | OB        | 0      | 3       |               |
| 3970 | Mission @ Raymond                | IB        | 0      | 4       |               |
| 3971 | Mission @ Herald                 | IB        | 0      | 0       |               |
| 3973 | 16th @ Pines                     | IB        | 0      | 0       |               |
| 4001 | Trent @ Havana                   | EB        | 0      | 6       |               |
| 4003 | Indiana @ 12718 E (Olympic Boat) | OB        | 0      | 1       |               |
| 4006 | Indiana @ 13518 E                | IB/OB     | 0      | 1       |               |
| 4007 | Indiana @ 13518 E                | IB/OB     | 0      | 0       |               |
| 4023 | Cowley @ Hartson (ST Luke's)     | OB        | 0      | 12      |               |
| 4026 | Maple @ Queen                    | OB        | 0      | 2       |               |
| 4033 | Nevada @ Lincoln                 | OB        | 0      | 6       |               |
| 4048 | 29th @ Southeast Blvd.           | SB        | 0      | 52      |               |
| 4050 | 18th @ Hogan                     | OB        | 0      | 1       |               |
| 4052 | 18th @ Hogan                     | IB        | 0      | 0       |               |
| 4058 | Medical Lake Hwy @ Graham        | OB        | 0      | 3       |               |
| 4059 | Medical Lake Hwy @ Graham        | IB        | 0      | 0       |               |
| 4066 | 1st @ Washington                 | OB        | 0      | 0       | Shelter       |
| 4071 | Monroe @ Francis                 | OB        | 0      | 10      |               |
| 4078 | Nevada @ Jay (Winco)             | OB        | 0      | 25      |               |
| 4079 | Sunset @ Grove                   | OB        | 0      | 0       |               |
| 4092 | Barker @ Mission                 | OB        | 0      | 3       |               |
| 4107 | Indiana @ Standard               | OB        | 0      | 7       |               |
| 4111 | 37th @ Skyview                   | OB        | 0      | 0       |               |
| 4112 | 37th @ Skyview                   | IB        | 0      | 0       |               |
| 4113 | 57th @ Perry                     | OB        | 0      | 3       |               |
| 4115 | 57th @ Crestline                 | OB        | 0      | 3       |               |
| 4116 | 57th @ Hailee                    | SB        | 0      | 10      |               |

| IVR  | Stop Name                       | Direction | Boards | Alights | Location Type |
|------|---------------------------------|-----------|--------|---------|---------------|
| 4117 | 57th @ Ferrall                  | SB        | 0      | 0       |               |
| 4118 | 57th @ Ferrall                  | NB        | 0      | 0       |               |
| 4124 | Washington @ Elm (EWU)          | IB/Loop   | 0      | 7       |               |
| 4128 | Betz @ 6th                      | Loop      | 0      | 0       |               |
| 4129 | Broadway @ Ella                 | OB        | 0      | 1       |               |
| 4130 | Broadway @ Vista                | OB        | 0      | 2       |               |
| 4131 | Broadway @ Sargent              | OB        | 0      | 0       |               |
| 4132 | Argonne @ Trent                 | OB        | 0      | 14      |               |
| 4133 | Argonne @ Grace                 | OB        | 0      | 0       |               |
| 4138 | Appleway @ Corbin               | OB        | 0      | 5       |               |
| 4139 | Appleway @ Long                 | OB        | 0      | 0       |               |
| 4140 | Appleway @ Greenacres           | OB        | 0      | 0       |               |
| 4141 | Barker @ Alki                   | OB        | 0      | 0       |               |
| 4142 | Barker @ Boone                  | OB        | 0      | 6       |               |
| 4143 | Mission @ Harmony               | OB        | 0      | 0       |               |
| 4144 | Mission @ Grady                 | OB        | 0      | 0       |               |
| 4145 | Mission @ Holl                  | OB        | 0      | 0       |               |
| 4146 | Mission @ Holl                  | IB        | 0      | 0       |               |
| 4148 | Mission @ Harmony               | IB        | 0      | 1       |               |
| 4150 | 32nd @ Fox                      | IB        | 0      | 0       |               |
| 4152 | Mission @ Bitterroot            | OB        | 0      | 0       |               |
| 4153 | Mission @ Bitterroot            | IB        | 0      | 1       |               |
| 4160 | Rowan @ Ash                     | OB        | 0      | 8       |               |
| 4161 | Rowan @ Cannon                  | OB        | 0      | 1       |               |
| 4171 | Airport Dr @ Flint              | IB/OB     | 0      | 3       |               |
| 4172 | 1st @ Vine                      | Loop      | 0      | 0       | Shelter       |
| 4179 | Sullivan @ Trent                | IB        | 0      | 0       |               |
| 4181 | Country Vista @ Liberty Lake Rd | OB        | 0      | 1       |               |
| 4189 | Dakota @ Illinois               | OB        | 0      | 7       |               |
| 4193 | 14th @ Madison                  | OB        | 0      | 1       |               |
| 4197 | 57th E @ Regal                  | OB/SB     | 0      | 53      |               |
| 4198 | Sprague @ Perrine               | OB        | 0      | 11      |               |
| 4199 | Sprague @ Flora                 | OB        | 0      | 1       |               |
| 4202 | Washington @ Elm (EWU)          | OB        | 0      | 2       |               |
| 4207 | Rowan @ Belt                    | IB        | 0      | 0       |               |
| 4208 | Mission @ Calispel              | OB        | 0      | 0       |               |
| 4213 | Fairchild @ Spaatz              | IB        | 0      | 0       |               |
| 4214 | Broadway @ Argonne              | OB        | 0      | 8       |               |
| 4215 | 16th @ University               | OB        | 0      | 0       |               |
| 4216 | Sullivan @ Tire Rama            | OB        | 0      | 14      |               |
| 4217 | Pines @ Main                    | IB        | 0      | 0       |               |
| 4218 | Pines @ Broadway                | IB        | 0      | 0       |               |
| 4222 | Northwest Blvd @ Milton         | OB        | 0      | 3       |               |
| 4227 | Medical Lake @ Lefevre          | IB        | 0      | 0       |               |
| 4229 | Wall @ 2nd                      | OB        | 0      | 17      |               |
| 4234 | Vista @ Fairview                | OB        | 0      | 5       |               |
| 4240 | McKeehan Way @ 6th              | Loop      | 0      | 3       |               |

| IVR  | Stop Name                   | Direction | Boards | Alights | Location Type |
|------|-----------------------------|-----------|--------|---------|---------------|
| 4270 | Mansfield @ Discovery Place | EB        | 0      | 1       |               |
| 4274 | Pine @ Main                 | OB        | 0      | 1       |               |
| 4278 | Broadway @ Pierce           | OB        | 0      | 0       |               |
| 4279 | Broadway @ Bowdish          | OB        | 0      | 0       |               |
| 4280 | Broadway @ Perrine          | OB        | 0      | 0       |               |
| 4282 | Broadway @ Vercier          | OB        | 0      | 0       |               |
| 4283 | Broadway @ McDonald         | OB        | 0      | 7       |               |
| 4284 | Broadway @ Blake            | OB        | 0      | 1       |               |
| 4285 | Broadway @ Evergreen        | OB        | 0      | 2       |               |
| 4287 | Broadway @ Adams            | OB        | 0      | 1       |               |
| 4288 | Broadway @ Progress         | OB        | 0      | 0       |               |
| 4289 | Broadway @ Sullivan         | OB        | 0      | 13      |               |
| 4290 | Broadway @ Moore            | OB        | 0      | 16      |               |
| 4294 | Indiana @ Desmet Ct         | OB        | 0      | 3       |               |
| 4295 | Indiana @ River View Center | OB        | 0      | 0       |               |
| 4296 | Indiana @ 15915 E Indiana   | OB        | 0      | 1       |               |
| 4298 | Indiana @ 16114 E Indiana   | IB        | 0      | 0       |               |
| 4302 | Broadway @ Flora            | IB        | 0      | 0       |               |
| 4308 | Broadway @ Best             | IB        | 0      | 0       |               |
| 4309 | Broadway @ Evergreen        | IB        | 0      | 0       |               |
| 4310 | Broadway @ Blake            | IB        | 0      | 0       |               |
| 4314 | Broadway @ Perrine          | IB        | 0      | 0       |               |
| 4316 | Broadway @ Pierce           | IB        | 0      | 0       |               |
| 4327 | Simpson @ 1st               | Loop      | 0      | 2       |               |
| 4332 | Elm @ PUB                   | OB        | 0      | 1,079   |               |
| 4333 | Fairchild @ Fitness Center  | OB        | 0      | 1       |               |
| 4335 | Spokane Falls @ Howard      | IB        | 0      | 12      |               |
| 4339 | Sherman @ 2nd               | OB        | 0      | 0       |               |
| 4340 | Sherman @ 2nd               | IB        | 0      | 0       |               |
| 4346 | McFarlane @ Flint (SIA)     | OB        | 0      | 2       |               |
| 4347 | Flint @ Hilton              | OB        | 0      | 3       |               |
| 4348 | US 2 @ Hayford              | OB        | 0      | 11      |               |
| 4350 | US 2 @ Campbell             | OB        | 0      | 2       |               |
| 4355 | Flightline @ Spotted        | IB        | 0      | 0       |               |
| 4356 | Flightline @ Geiger         | IB        | 0      | 0       |               |
| 4363 | Freya @ Alki                | SB        | 0      | 4       |               |
| 4365 | Thor @ 2nd                  | SB        | 0      | 0       |               |
| 4369 | Grand @ 31st                | OB        | 0      | 14      |               |
| 4370 | Grand @ 38th                | OB        | 0      | 2       |               |
| 4379 | Country Vista @ Reston      | IB/OB     | 0      | 0       |               |
| 4381 | Mission @ Malvern           | IB/OB     | 0      | 0       |               |
| 4384 | Ray @ 32nd                  | OB        | 0      | 1       |               |
| 4389 | Greene @ Ermina             | EB/OB     | 0      | 3       |               |
| 4390 | MLK @ Erie                  | OB        | 0      | 0       |               |
| 4399 | 29th @ Arthur               | NB        | 0      | 0       |               |
| 4400 | Freya @ Desmet              | SB        | 0      | 0       |               |
| 4401 | Thor @ 400 S.               | SB        | 0      | 0       |               |



| IVR  | Stop Name         | Direction | Boards | Alights | Location Type |
|------|-------------------|-----------|--------|---------|---------------|
| 4402 | Freya @ 4th       | NB        | 0      | 0       |               |
| 4403 | Freya @ Desmet    | NB        | 0      | 0       |               |
| 3346 | University @ 16th | OB        | 0      | 0       |               |
| 3348 | University @ 20th | OB        | 0      | 0       |               |
| 3350 | University @ 24th | OB        | 0      | 2       |               |
| 3352 | University @ 28th | OB        | 0      | 0       |               |
| 3353 | University @ 30th | OB        | 0      | 0       |               |
| 3355 | 32nd @ Pierce     | OB        | 0      | 1       |               |
| 4149 | 32nd @ Fox        | OB        | 0      | 0       |               |
| 3371 | 32nd @ Woodlawn   | OB        | 0      | 0       |               |
| 3375 | Evergreen @ 32nd  | OB        | 0      | 0       |               |
| 3378 | Evergreen @ 28th  | OB        | 0      | 0       |               |
| 3380 | Evergreen @ 24th  | OB        | 0      | 0       |               |
| 3384 | 16th @ 14210 E    | OB        | 0      | 0       |               |
| 3386 | 16th @ Adams      | OB        | 0      | 0       |               |
| 3388 | 16th @ Progress   | OB        | 0      | 0       |               |
| 3393 | Sullivan @ 11th   | OB        | 0      | 0       |               |
| 1603 | Plaza Zone 5      | IB        | 0      | 0       | Plaza         |

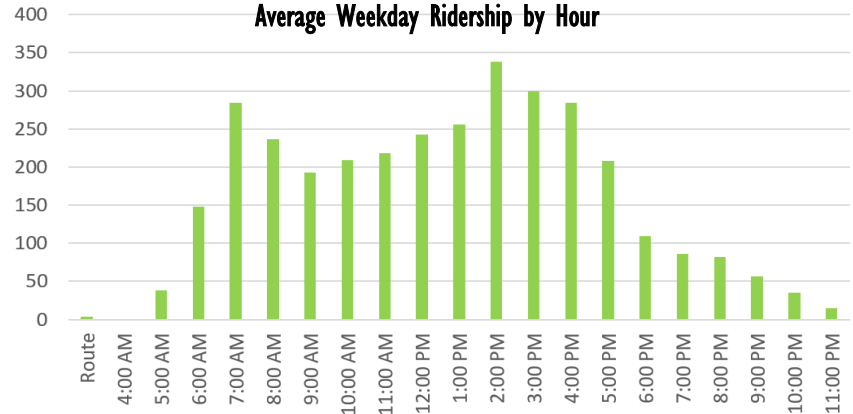
## Route Profile Sheets

# 4 Five Mile to Moran Prairie via Downtown

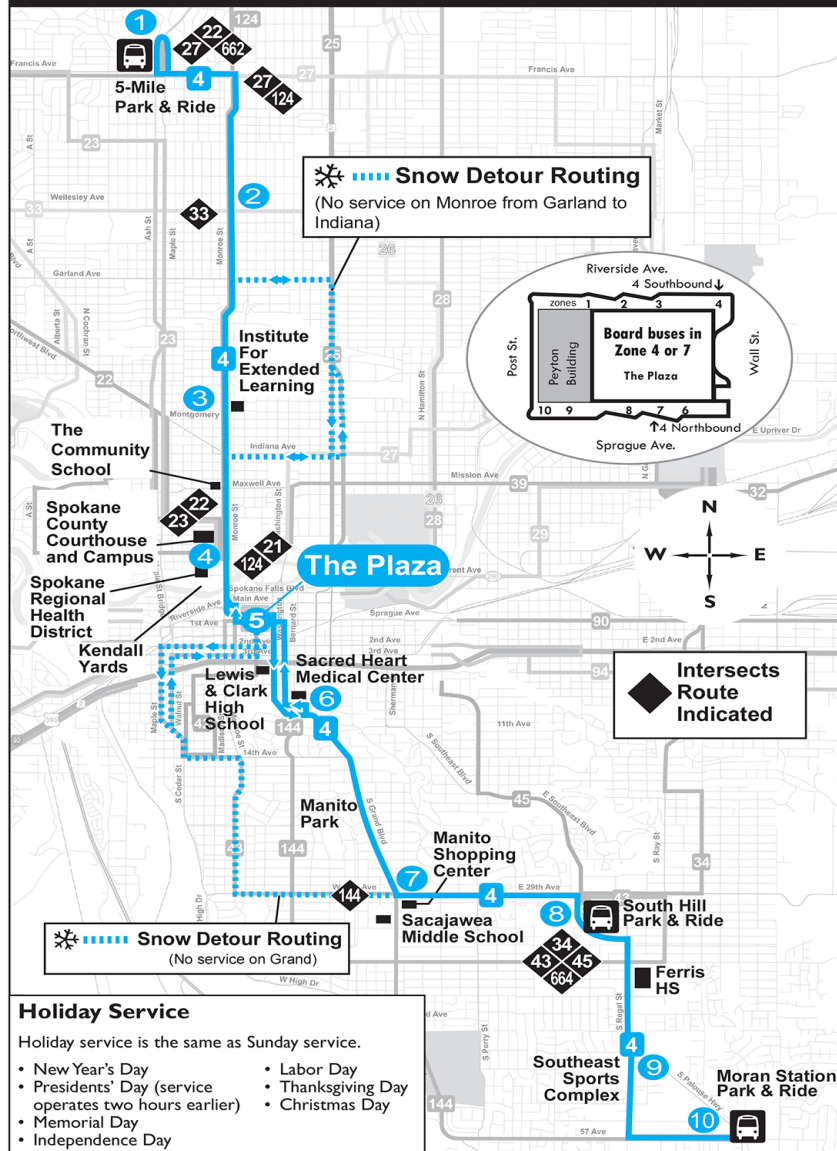
## 2019 Route Indicators

|                               |             |
|-------------------------------|-------------|
| One-Way Route Length (Miles)  | 11.79       |
| Typical Vehicle Length (Feet) | 40          |
| Typical Seat Capacity         | 39          |
| Annual Revenue Hours          | 11,002      |
| Annual Unallocated Cost       | \$1,173,347 |
| Total Ridership               | 286,797     |
| Boardings Per Revenue Hour    | 26.07       |
| Average Weekday Ridership     | 3,296       |
| Annual Fare Revenue           | \$295,184   |

## Average Weekday Ridership by Hour



## 4 5-Mile Park & Ride to Moran Station



## 4 Five Mile to Moran Prairie via Downtown

| Northbound Stops to Five Mile<br>Park and Ride | Average<br>Weekday |              |
|--|--------------------|--------------|
|  | Ons                | Offs         |
| 55th @ Palouse Hwy                             | 15                 | 0            |
| 57th @ Palouse Hwy                             | 1                  | 0            |
| 57th @ Ferrall                                 | 0                  | 0            |
| 57th @ Hailee                                  | 9                  | 0            |
| 57TH @ REGAL                                   | 46                 | 0            |
| Regal @ 53rd                                   | 73                 | 1            |
| Regal @ Palouse Hwy                            | 54                 | 0            |
| Regal @ 44th                                   | 58                 | 0            |
| Regal @ Thurston                               | 2                  | 0            |
| Regal @ 37th                                   | 60                 | 7            |
| Southeast Blvd @ Regal                         | 7                  | 0            |
| South Hill Park & Ride                         | 90                 | 50           |
| 29th @ Stone                                   | 29                 | 4            |
| 29th @ Martin (Applebee's)                     | 0                  | 0            |
| 29th @ Pittsburg                               | 7                  | 3            |
| 29th @ Pinecrest                               | 15                 | 0            |
| 29th @ Ivory                                   | 2                  | 0            |
| 29th @ Arthur                                  | 0                  | 0            |
| 29th @ Hatch                                   | 60                 | 21           |
| Grand @ 25th                                   | 11                 | 0            |
| Grand @ 21st                                   | 6                  | 1            |
| Grand @ 18th                                   | 8                  | 0            |
| Grand @ 14th Avenue                            | 28                 | 5            |
| 8th @ McClellan                                | 22                 | 13           |
| Washington @ 6th                               | 1                  | 0            |
| Washington @ 4th                               | 3                  | 32           |
| Sprague @ Stevens                              | 0                  | 52           |
| Plaza Zone 7                                   | 670                | 449          |
| Plaza Zone 10                                  | 0                  | 3            |
| Monroe @ Summit Parkway                        | 15                 | 19           |
| Monroe @ Broadway                              | 39                 | 46           |
| Monroe @ Boone                                 | 30                 | 65           |
| Monroe @ Maxwell                               | 24                 | 81           |
| Monroe @ Indiana                               | 28                 | 89           |
| Monroe @ Carlisle                              | 31                 | 128          |
| Monroe @ Grace                                 | 1                  | 37           |
| Monroe @ Alice                                 | 8                  | 64           |
| Monroe @ Garland                               | 2                  | 82           |
| Monroe @ Longfellow                            | 0                  | 6            |
| Monroe @ Wellesley                             | 19                 | 74           |
| Monroe @ Queen                                 | 0                  | 13           |
| Monroe @ Rowan                                 | 0                  | 7            |
| Monroe @ Columbia                              | 0                  | 3            |
| Monroe @ Dalke                                 | 0                  | 17           |
| Francis @ Monroe                               | 1                  | 47           |
| Francis @ Cedar                                | 0                  | 7            |
| 5 Mile Park & Ride                             | 0                  | 66           |
| <b>Total Northbound</b>                        | <b>1,475</b>       | <b>1,492</b> |

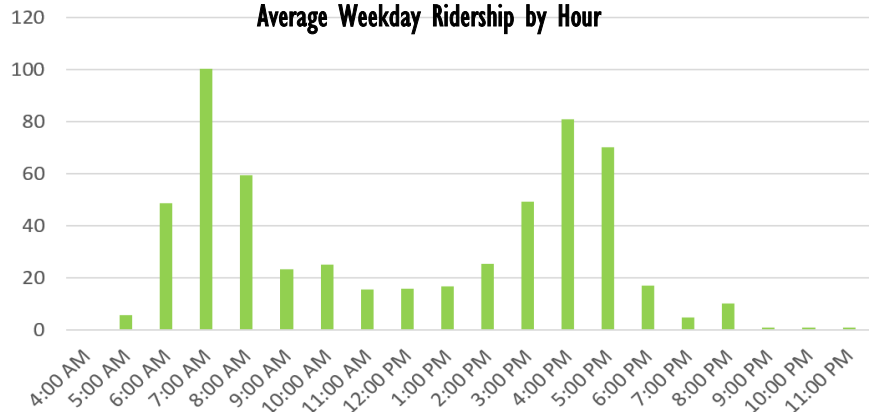
| Southbound Stops to Moran<br>Station  | Average<br>Weekday |              |
|---------------------------------------|--------------------|--------------|
|                                       | Ons                | Offs         |
| 5 Mile Park & Ride                    | 133                | 0            |
| Francis @ Cedar                       | 4                  | 0            |
| Francis @ Monroe                      | 45                 | 1            |
| Monroe @ Dalke                        | 6                  | 0            |
| Monroe @ Columbia                     | 7                  | 0            |
| Monroe @ Rowan                        | 7                  | 0            |
| Monroe @ Queen                        | 10                 | 0            |
| Monroe @ Wellesley                    | 79                 | 21           |
| Monroe @ Longfellow                   | 2                  | 0            |
| Monroe @ Garland                      | 73                 | 2            |
| Monroe @ Alice                        | 66                 | 5            |
| Monroe @ Grace                        | 43                 | 1            |
| Monroe @ Montgomery                   | 141                | 35           |
| Monroe @ Nora                         | 79                 | 20           |
| Monroe @ Maxwell                      | 93                 | 25           |
| Monroe @ Gardner                      | 35                 | 34           |
| Monroe @ Broadway                     | 34                 | 38           |
| Monroe @ Summit                       | 26                 | 7            |
| Riverside @ Monroe                    | 0                  | 44           |
| Plaza Zone 4                          | 473                | 545          |
| Riverside @ Post                      | 2                  | 23           |
| Stevens @ Sprague                     | 40                 | 0            |
| Stevens @ 4th                         | 37                 | 16           |
| Stevens @ 6th                         | 3                  | 15           |
| 9th @ McClellan                       | 5                  | 11           |
| Grand @ 14th                          | 2                  | 41           |
| Grand @ 18th                          | 0                  | 13           |
| Grand @ 21st                          | 0                  | 8            |
| Grand @ 25th                          | 2                  | 18           |
| 29th @ Grand                          | 13                 | 55           |
| 29th Av @ Garfield St (Manito Center) | 3                  | 18           |
| 29th @ Arthur                         | 0                  | 0            |
| 29th @ Perry                          | 1                  | 17           |
| 29th @ Pittsburg                      | 0                  | 6            |
| 29th @ Martin                         | 0                  | 3            |
| 29th @ Southeast Blvd.                | 0                  | 52           |
| South Hill Park & Ride                | 95                 | 92           |
| Southeast Blvd @ Regal                | 0                  | 15           |
| Regal @ 37th                          | 3                  | 35           |
| Regal @ Thurston                      | 0                  | 1            |
| Regal @ 44th                          | 0                  | 41           |
| Regal @ Palouse Hwy                   | 0                  | 66           |
| Regal @ 53rd                          | 0                  | 46           |
| Regal @ 55th                          | 0                  | 20           |
| 57th E @ Regal                        | 0                  | 43           |
| 57th @ Hailee                         | 0                  | 10           |
| 57th @ Ferrall                        | 0                  | 0            |
| 55th @ Palouse Hwy                    | 0                  | 10           |
| <b>Total Southbound</b>               | <b>1,562</b>       | <b>1,453</b> |

# Route 11: Plaza/ Arena Shuttle

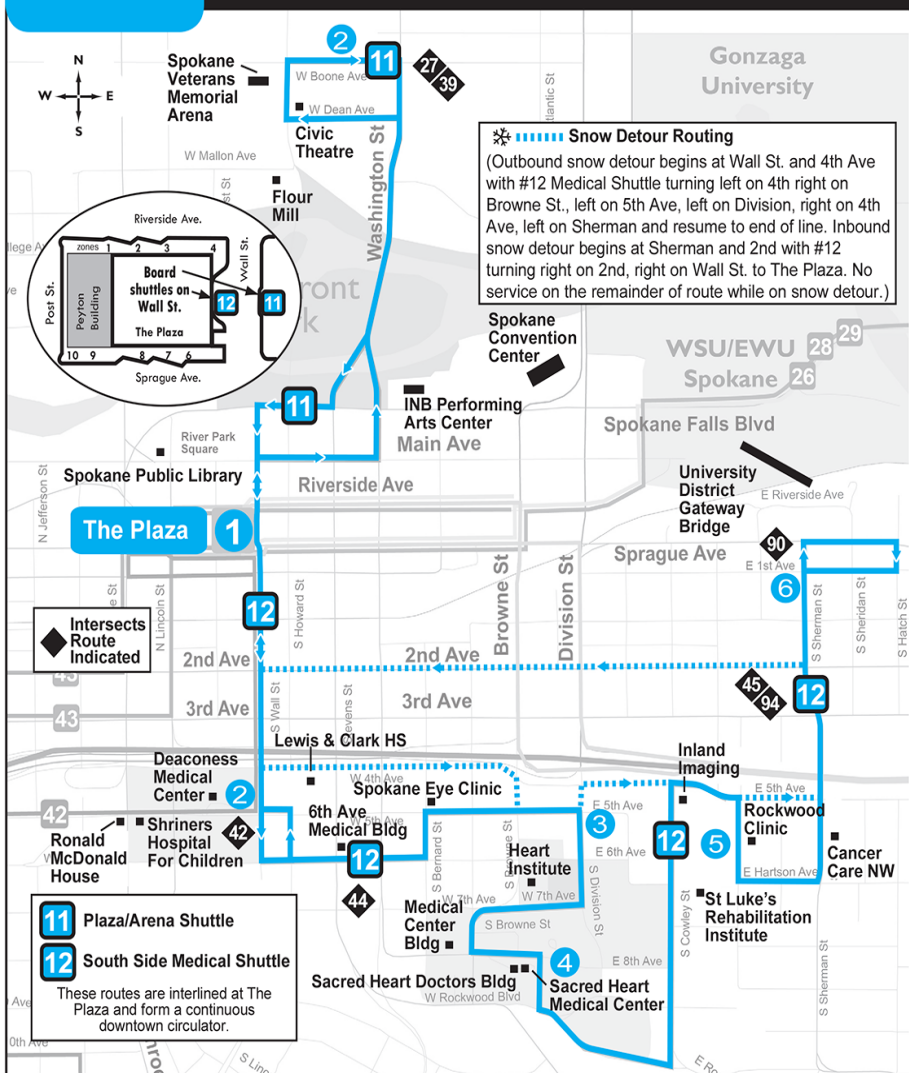
## 2019 Route Indicators

|                               |           |
|-------------------------------|-----------|
| One-Way Route Length (Miles)  | 1.19      |
| Typical Vehicle Length (Feet) | 30        |
| Typical Seat Capacity         | 26        |
| Annual Revenue Hours          | 6,211     |
| Annual Unallocated Cost       | \$662,349 |
| Total Ridership               | 145,473   |
| Boardings Per Revenue Hour    | 23.42     |
| Average Weekday Ridership     | 573       |
| Annual Fare Revenue           | \$152,331 |

## Average Weekday Ridership by Hour



## 11&12 Downtown Shuttles



## Outbound Stops to Arena Average Weekday

| Outbound Stops to Arena         | Average Weekday Ons | Average Weekday Offs |
|---------------------------------|---------------------|----------------------|
| Plaza @ Wall St N               | 123                 | 0                    |
| Wall @ Riverside                | 106                 | 0                    |
| Washington @ Spokane Falls Blvd | 8                   | 0                    |
| Howard @ Gardner                | 18                  | 101                  |
| Arena Lot                       | 0                   | 192                  |

**Outbound Total 255 293**

## Inbound Stops to Plaza Average Weekday

| Inbound Stops to Plaza    | Average Weekday Ons | Average Weekday Offs |
|---------------------------|---------------------|----------------------|
| Arena Lot                 | 321                 | 0                    |
| Washington @ North        | 0                   | 0                    |
| Spokane Falls @ Howard    | 0                   | 12                   |
| Wall @ Spokane Falls Blvd | 0                   | 35                   |
| Wall @ Main               | 16                  | 111                  |
| Plaza @ Wall St S         | 0                   | 152                  |
| Plaza @ Wall St N         | 0                   | 31                   |

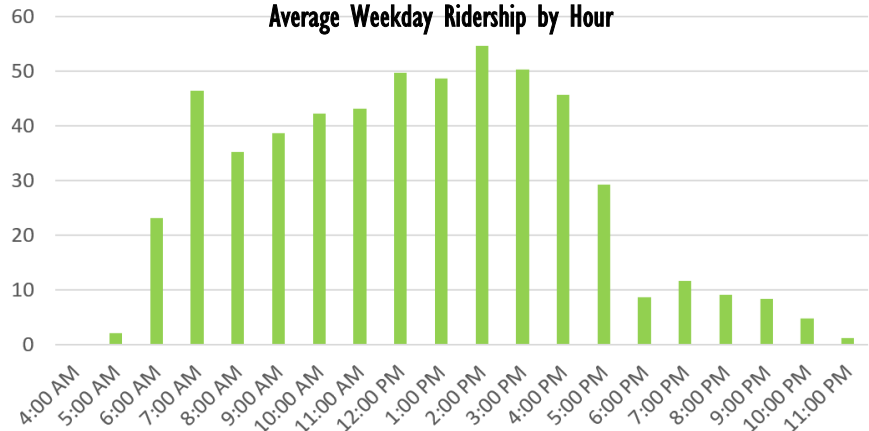
**Inbound Total 337 341**

# Route 12: Southside Medical Shuttle

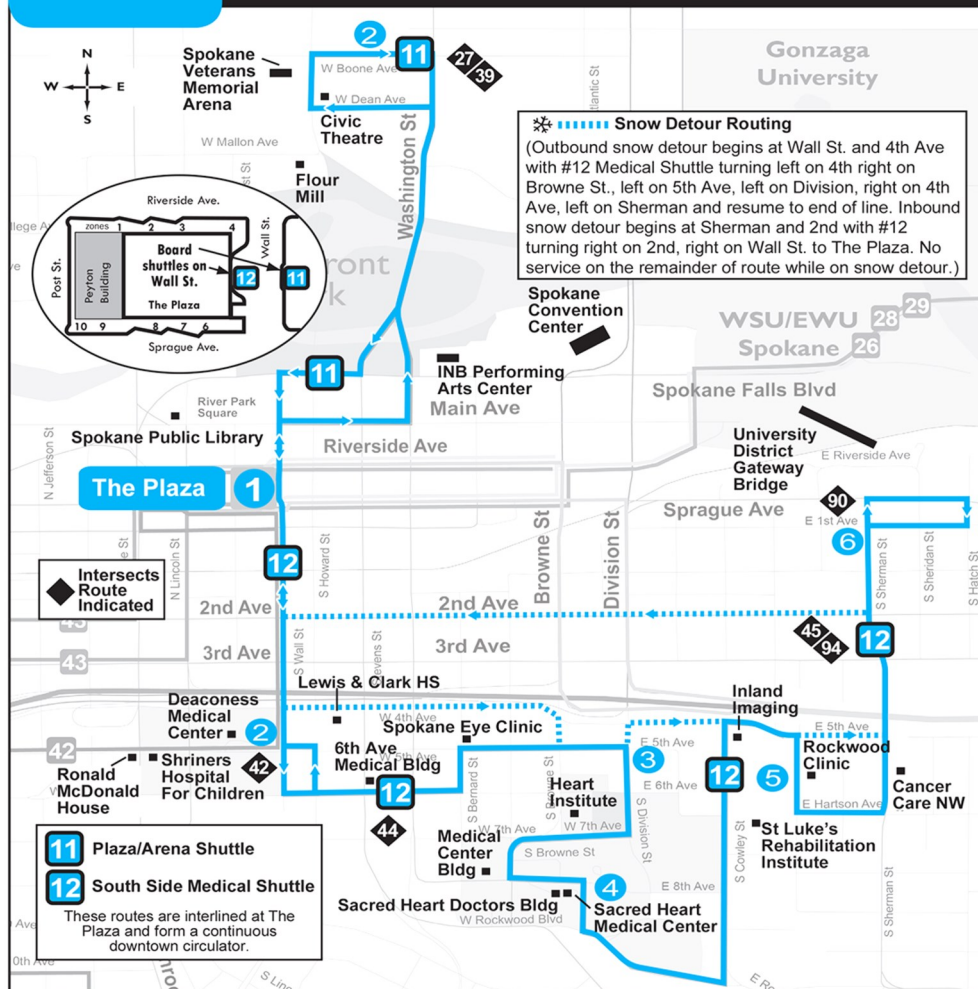
## 2019 Route Indicators

|                               |             |
|-------------------------------|-------------|
| One-Way Route Length (Miles)  | 3.34        |
| Typical Vehicle Length (Feet) | 30          |
| Typical Seat Capacity         | 26          |
| Annual Revenue Hours          | 79,735      |
| Annual Unallocated Cost       | \$1,067,603 |
| Total Ridership               | 227,005     |
| Boardings Per Revenue Hour    | 15.48       |
| Average Weekday Ridership     | 554         |
| Annual Fare Revenue           | \$144,989   |

Average Weekday Ridership by Hour



## 11&12 Downtown Shuttles



**Pre-planned Snow Detours:** Many bus routes have segments that become blocked during snow/ice storms. Hills and narrow streets are the most common problem areas. Pre-planned detours (such as the one shown on this map) have been created so customers can plan accordingly. **Detours will only be in effect as needed and for the minimum time possible.** The STA website will always have the most up-to-date information on snow detours. You can also sign up for detour notices via email or text messaging at [www.spokanetransit.com](http://www.spokanetransit.com).



# Route 12: Southside Medical Shuttle

| Outbound Stops to U District<br>Pedestrian Bridge | Average<br>Weekday |            |
|---|--------------------|------------|
|   | Ons                | Offs       |
| Plaza @ Wall St S                                 | 360                | 0          |
| Wall @ 2nd  | 0                  | 17         |
| Wall @ 4th  | 1                  | 8          |
| Wall @ 5th  | 1                  | 31         |
| 6th @ Stevens                                     | 0                  | 23         |
| 6th @ Washington                                  | 0                  | 9          |
| 6th @ Bernard                                     | 0                  | 3          |
| Bernard @ 5th                                     | 0                  | 0          |
| 5th @ McClellan                                   | 0                  | 2          |
| 5th @ Browne                                      | 0                  | 1          |
| 5th @ Division                                    | 0                  | 10         |
| Division @ 6th Ave                                | 0                  | 0          |
| 7th @ Browne                                      | 0                  | 6          |
| 8th & McClellan                                   | 0                  | 43         |
| Sacred Heart Medical Building                     | 0                  | 24         |
| Sacred Heart Driveway @ 9th Ave                   | 0                  | 0          |
| Rockwood Bl @ 9th Av                              | 0                  | 0          |
| Rockwood Bl @ Cowley                              | 0                  | 9          |
| Cowley @ 9th Ave                                  | 0                  | 12         |
| Cowley @ Hartson (ST Lukes)                       | 0                  | 12         |
| 4th @ Cowley                                      | 0                  | 1          |
| 5th @ Chandler (Rockwood Clinic)                  | 0                  | 0          |
| Chandler @ Hartson                                | 0                  | 18         |
| Hartson @ Sherman                                 | 1                  | 35         |
| Sherman @ 2nd                                     | 0                  | 0          |
| Sprague @ Sherman                                 | 0                  | 0          |
| 1st @ Sherman                                     | 0                  | 2          |
| <b>Outbound Total</b>                             | <b>363</b>         | <b>266</b> |

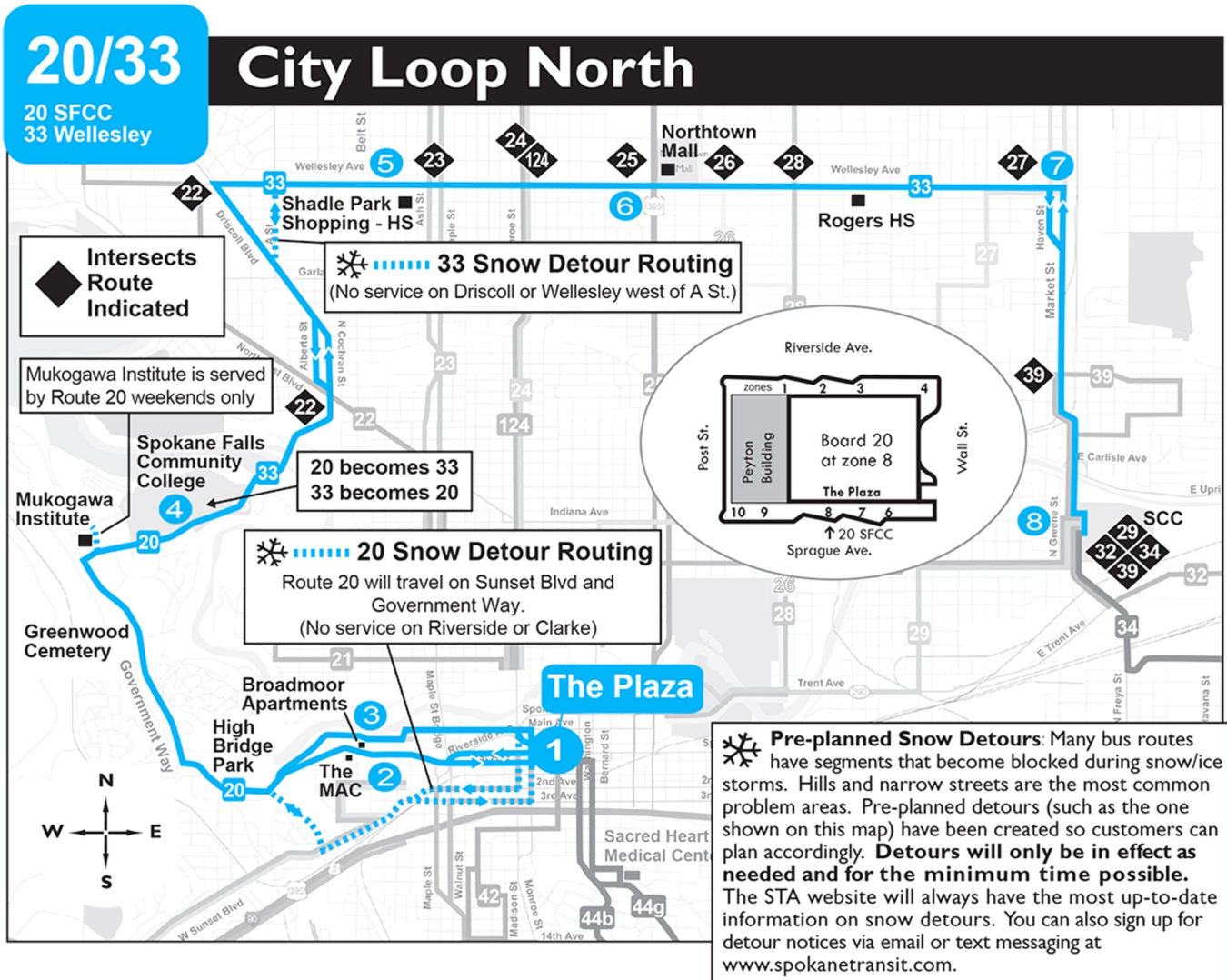
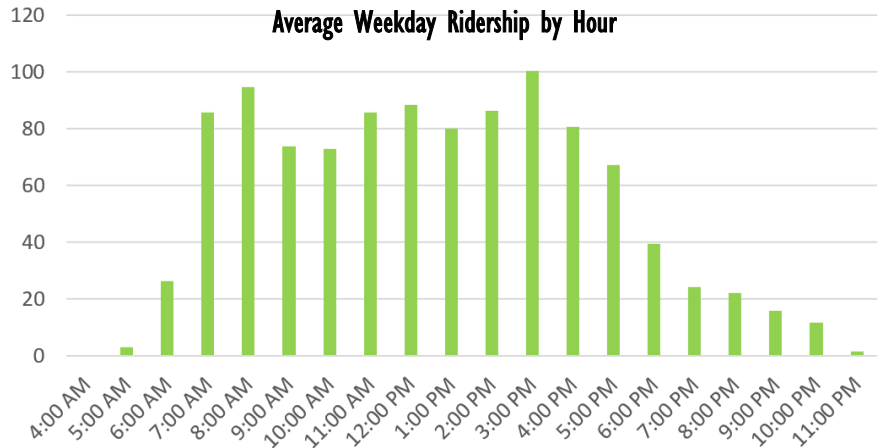
| Inbound Stops to Plaza        | Average<br>Weekday |            |
|-------------------------------|--------------------|------------|
|                               | Ons                | Offs       |
| 1st @ Sherman                 | 13                 | 0          |
| Sherman @ 2nd                 | 0                  | 0          |
| Hartson @ Sherman             | 7                  | 0          |
| Chandler @ Hartson            | 26                 | 0          |
| Cowley @ 4th                  | 0                  | 0          |
| Cowley @ Hartson (ST Lukes)   | 11                 | 0          |
| Cowley @ 9th Ave              | 4                  | 0          |
| Rockwood Blvd @ Cowley        | 4                  | 0          |
| Rockwood Blvd. @ 9th Ave      | 0                  | 0          |
| Sacred Heart Medical Building | 32                 | 0          |
| 8th @ McClellan               | 29                 | 0          |
| 7th @ Browne Heart Institute  | 2                  | 0          |
| Division @ 6th Ave            | 2                  | 0          |
| Division @ 5th                | 3                  | 0          |
| 5th @ Browne                  | 0                  | 0          |
| 5th @ McClellan               | 0                  | 0          |
| 5th @ Bernard                 | 0                  | 1          |
| Bernard @ 6th                 | 0                  | 0          |
| 6th @ Washington              | 1                  | 0          |
| 6th @ Stevens                 | 12                 | 0          |
| 5th @ Wall                    | 11                 | 1          |
| Wall @ 4th                    | 5                  | 0          |
| Wall @ 2nd                    | 0                  | 0          |
| Wall @ 1st                    | 0                  | 0          |
| Plaza @ Wall St N             | 0                  | 220        |
| Plaza Zone 8                  | 0                  | 0          |
| <b>Inbound Total</b>          | <b>162</b>         | <b>222</b> |

# Route 20: SFCC

## 2019 Route Indicators

|                               |             |
|-------------------------------|-------------|
| One-Way Route Length (Miles)  | 4.01        |
| Typical Vehicle Length (Feet) | 40          |
| Typical Seat Capacity         | 39          |
| Annual Revenue Hours          | 9,452       |
| Annual Unallocated Cost       | \$1,008,087 |
| Total Ridership               | 309,918     |
| Boardings Per Revenue Hour    | 32.79       |
| Average Weekday Ridership     | 1,060       |
| Annual Fare Revenue           | \$238,346   |

Average Weekday Ridership by Hour





## Route 20: SFCC

| Outbound Stops to Spokane Falls Community College | Average Weekday |            |
|---|-----------------|------------|
|   | Ons             | Offs       |
| Plaza Zone 8                                      | 590             | 0          |
| Lincoln @ Spokane Falls Blvd                      | 0               | 0          |
| Main @ Cedar                                      | 0               | 0          |
| Main @ Maple                                      | 0               | 0          |
| Clarke @ Ash                                      | 0               | 0          |
| Clarke @ W 2010                                   | 0               | 0          |
| Clarke @ Spruce                                   | 0               | 0          |
| Sprague @ Monroe                                  | 1               | 0          |
| Sprague @ Jefferson                               | 0               | 0          |
| Sprague @ Adams                                   | 2               | 0          |
| Riverside @ Maple                                 | 1               | 4          |
| Riverside @ Elm                                   | 5               | 9          |
| Riverside @ Hemlock (Broadmoor Apt)               | 9               | 14         |
| Riverside @ Clarke                                | 1               | 0          |
| Government Way @ G Street                         | 1               | 2          |
| Government Way @ N 211                            | 0               | 0          |
| Government Way @ N 508                            | 0               | 0          |
| Government Way @ N1202                            | 0               | 2          |
| Fort George Wright @ Randolph                     | 18              | 38         |
| Spokane Falls Community College                   | 0               | 140        |
| <b>Outbound Total</b>                             | <b>628</b>      | <b>209</b> |

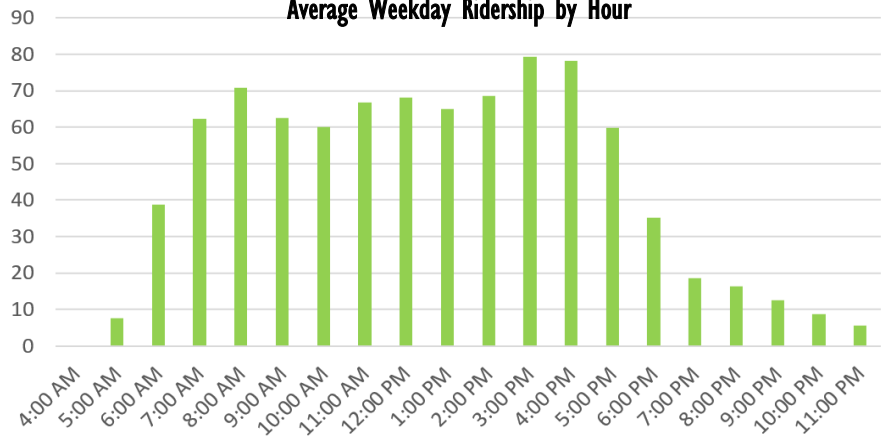
| Inbound Stops to Plaza                 | Average Weekday |            |
|--|-----------------|------------|
|  | Ons             | Offs       |
| Spokane Falls Community College - West | 274             | 0          |
| Fort George Wright @ Randolph          | 43              | 25         |
| Government Way @ N 1202                | 1               | 0          |
| Government Way @ N 508                 | 0               | 0          |
| Government Way @ N 211                 | 1               | 0          |
| Government Way @ G St.                 | 2               | 0          |
| Riverside @ A St                       | 0               | 0          |
| Clarke @ Spruce                        | 0               | 0          |
| Clarke @ W 2007                        | 0               | 0          |
| Clarke @ Ash                           | 0               | 1          |
| Maple @ Main                           | 1               | 0          |
| Main @ Cedar                           | 1               | 0          |
| Riverside @ Monroe                     | 0               | 5          |
| Riverside @ Hemlock (Broadmoor Apt)    | 22              | 11         |
| Riverside @ Elm                        | 5               | 1          |
| Riverside @ Maple                      | 0               | 3          |
| 1st @ Cedar                            | 0               | 1          |
| 1st @ Jefferson                        | 1               | 4          |
| Lincoln @ Sprague                      | 0               | 9          |
| Plaza Zone 1                           | 0               | 6          |
| Plaza Zone 2                           | 0               | 244        |
| Plaza Zone 3                           | 0               | 257        |
| Arrive BOA @ Riverside                 | 0               | 15         |
| <b>Inbound Total</b>                   | <b>351</b>      | <b>582</b> |

# Route 21: West Broadway

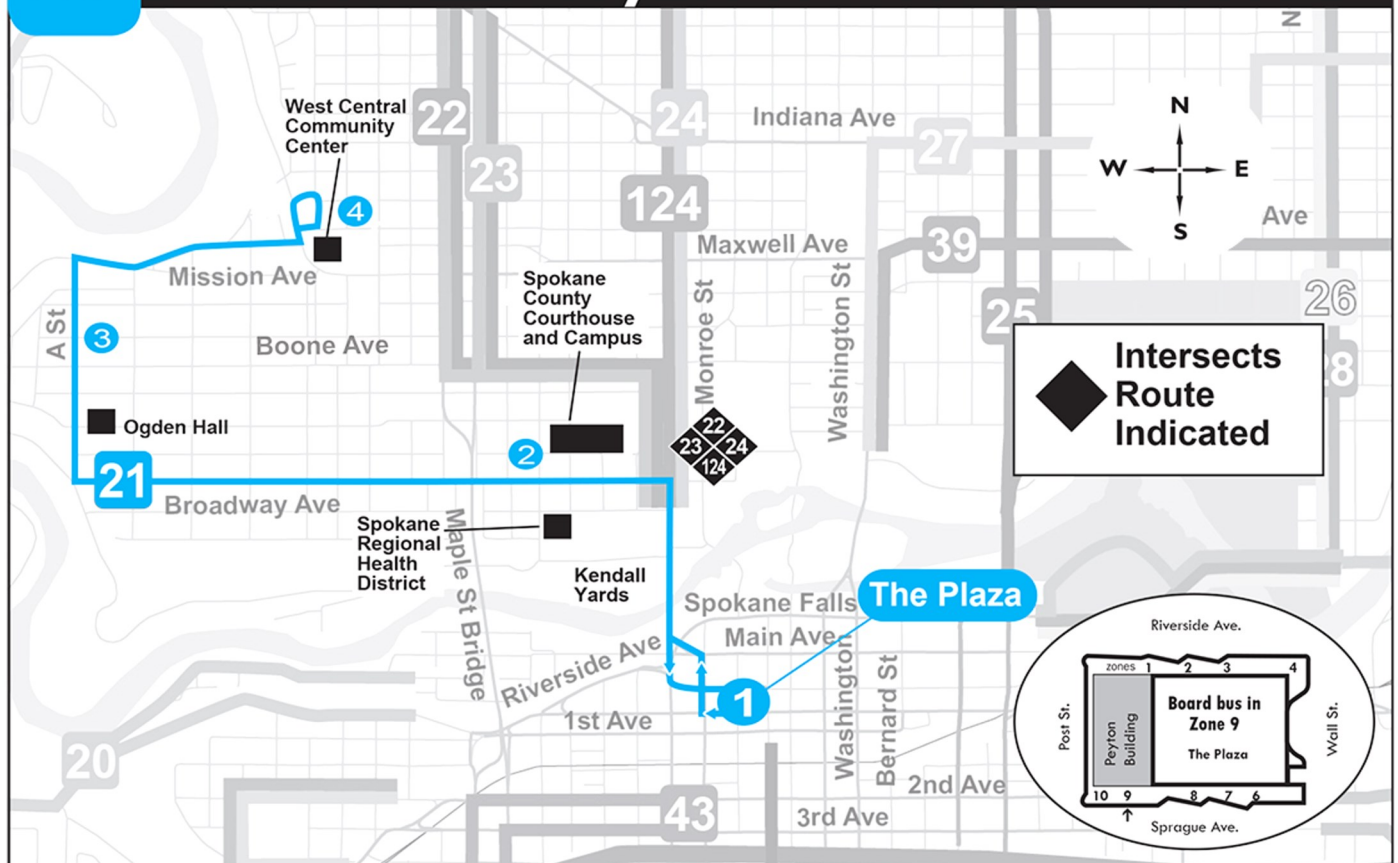
## 2019 Route Indicators

|                               |             |
|-------------------------------|-------------|
| One-Way Route Length (Miles)  | 2.94        |
| Typical Vehicle Length (Feet) | 40          |
| Typical Seat Capacity         | 39          |
| Annual Revenue Hours          | 11,084      |
| Annual Unallocated Cost       | \$1,182,080 |
| Total Ridership               | 258,990     |
| Boardings Per Revenue Hour    | 23.37       |
| Average Weekday Ridership     | 885         |
| Annual Fare Revenue           | \$229,389   |

Average Weekday Ridership by Hour



## 21 West Broadway



## Route 21: West Broadway

| Outbound Stops to West Central Community Center | Average Weekday |            |
|---|-----------------|------------|
|   | Ons             | Offs       |
| Plaza Zone 9                                    | 382             | 0          |
| Lincoln @ Spokane Falls Blvd                    | 0               | 0          |
| Monroe @ Summit Parkway                         | 0               | 1          |
| Courthouse (Broadway @ Madison)                 | 21              | 68         |
| Broadway @ Cedar                                | 1               | 42         |
| Broadway @ Walnut                               | 0               | 13         |
| Broadway @ Oak                                  | 0               | 57         |
| Broadway @ Cannon                               | 0               | 39         |
| Broadway @ Nettleton                            | 0               | 68         |
| Broadway @ Lindeke                              | 0               | 11         |
| Broadway @ A Street                             | 0               | 1          |
| A Street @ Dean                                 | 0               | 11         |
| A Street @ Boone                                | 0               | 18         |
| A Street @ Sinto                                | 0               | 1          |
| A Street @ Summit                               | 0               | 2          |
| Summit @ Lindeke                                | 0               | 3          |
| Summit @ Cochran                                | 0               | 2          |
| Mission @ Nettleton                             | 0               | 4          |
| Pettit @ Augusta WCCC                           | 0               | 44         |
| <b>Outbound Total</b>                           | <b>404</b>      | <b>385</b> |

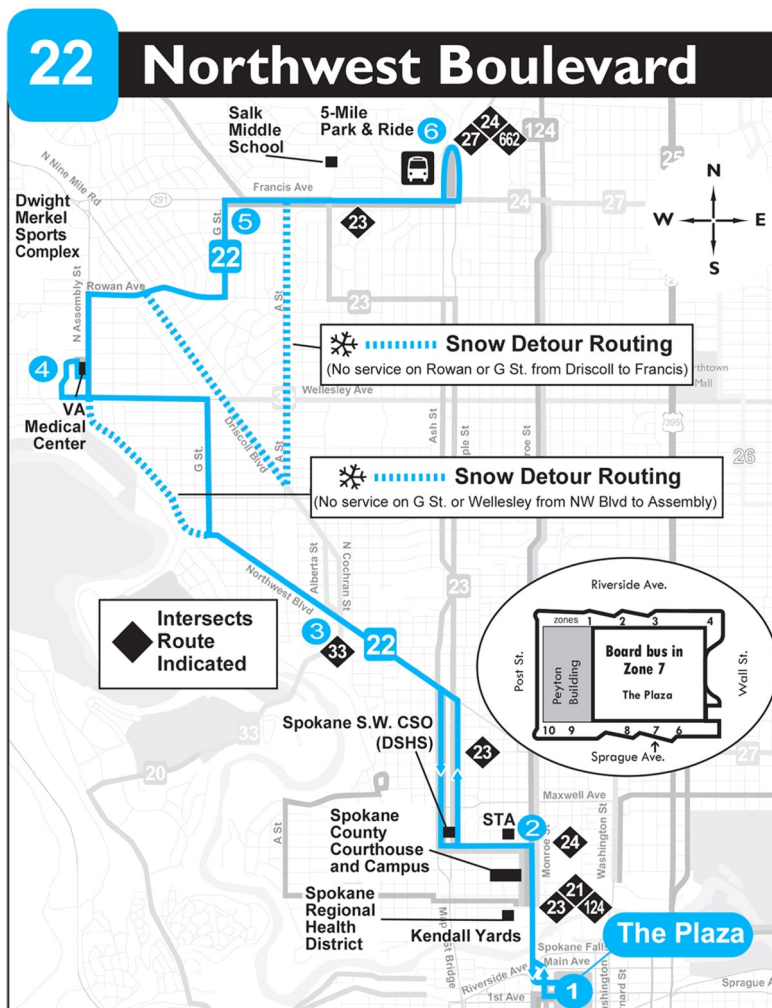
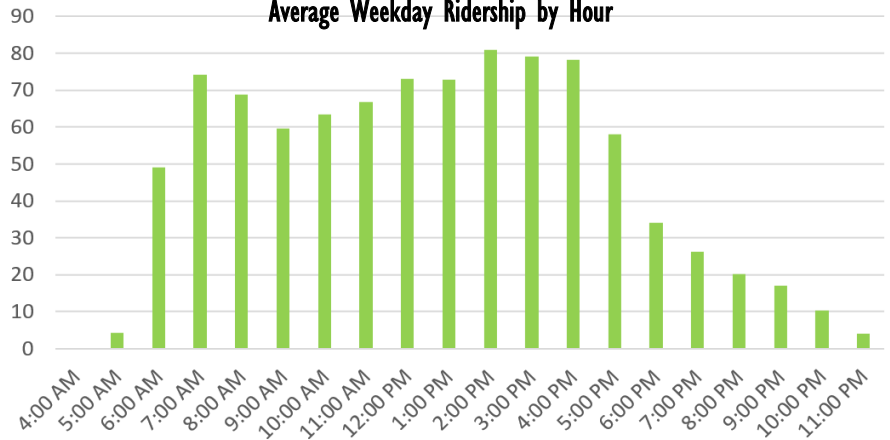
| Inbound Stops to Plaza          | Average Weekday |            |
|---------------------------------|-----------------|------------|
|                                 | Ons             | Offs       |
| Pettit @ Augusta WCCC           | 36              | 0          |
| Nora @ Pettit                   | 0               | 0          |
| Mission @ Nettleton             | 5               | 2          |
| Mission @ Cochran               | 3               | 0          |
| Summit @ Lindeke                | 0               | 0          |
| Summit @ A Street               | 1               | 0          |
| A Street @ Sinto                | 5               | 0          |
| A Street @ Boone                | 15              | 0          |
| A Street @ Dean                 | 17              | 0          |
| A Street @ Broadway             | 1               | 0          |
| Broadway @ Lindeke              | 6               | 0          |
| Broadway @ Nettleton            | 59              | 0          |
| Broadway @ Cannon               | 53              | 0          |
| Broadway @ Oak                  | 49              | 0          |
| Broadway @ Maple                | 38              | 0          |
| Broadway @ Cedar                | 31              | 2          |
| Courthouse (Broadway @ Madison) | 52              | 22         |
| Monroe @ Summit                 | 25              | 1          |
| Riverside @ Monroe              | 0               | 17         |
| Riverside @ Post                | 0               | 0          |
| Plaza Zone 3                    | 0               | 0          |
| Plaza Zone 4                    | 0               | 350        |
| Bank of America                 | 0               | 0          |
| <b>Inbound Total</b>            | <b>396</b>      | <b>394</b> |

# Route 22: Northwest Boulevard

## 2019 Route Indicators

|                               |             |
|-------------------------------|-------------|
| One-Way Route Length (Miles)  | 8.86        |
| Typical Vehicle Length (Feet) | 40          |
| Typical Seat Capacity         | 39          |
| Annual Revenue Hours          | 13,047      |
| Annual Unallocated Cost       | \$1,391,444 |
| Total Ridership               | 276,281     |
| Boardings Per Revenue Hour    | 21.18       |
| Average Weekday Ridership     | 940         |
| Annual Fare Revenue           | \$260,756   |

Average Weekday Ridership by Hour



**Pre-planned Snow Detours:** Many bus routes have segments that become blocked during snow/ice storms. Hills and narrow streets are the most common problem areas. Pre-planned detours (such as the one shown on this map) have been created so customers can plan accordingly. **Detours will only be in effect as needed and for the minimum time possible.** The STA website will always have the most up-to-date information on snow detours. You can also sign up for detour notices via email or text messaging at [www.spokanetransit.com](http://www.spokanetransit.com).

# Route 22: Northwest Boulevard

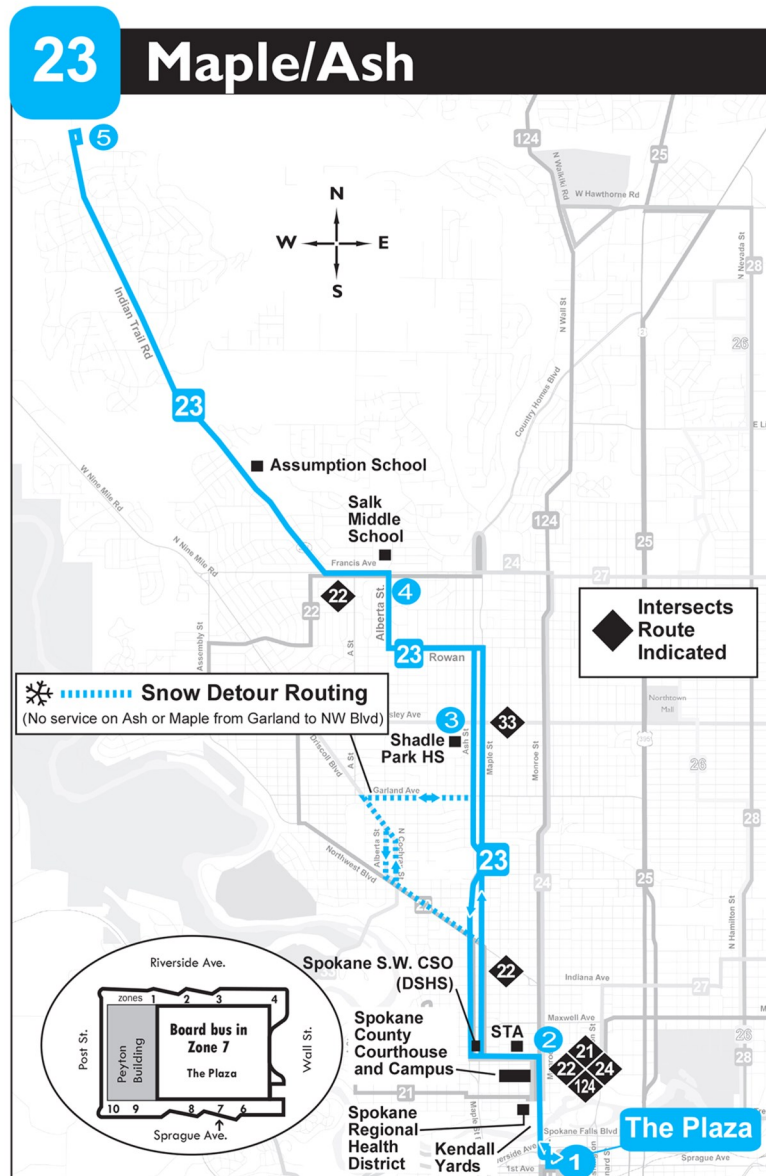
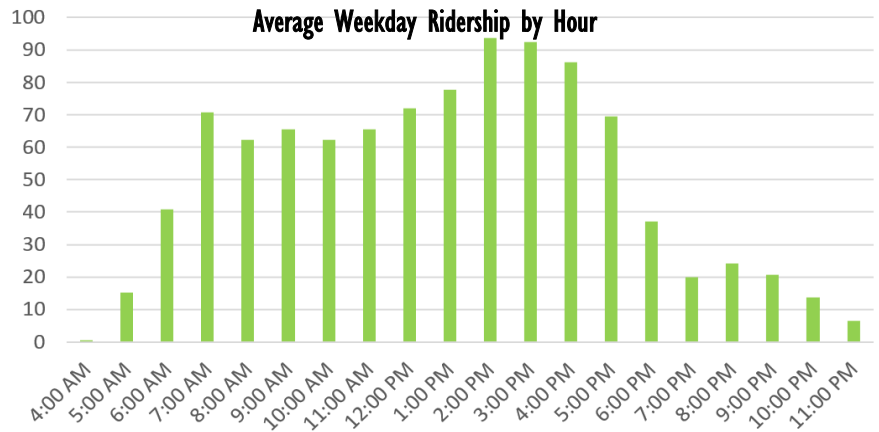
| Outbound Stops to 5 Mile Park and Ride | Average Weekday |            |
|--|-----------------|------------|
|  | Ons             | Offs       |
| Plaza Zone 7                           | 367             | 0          |
| Monroe @ Summit Parkway                | 4               | 17         |
| Monroe @ Broadway                      | 4               | 30         |
| Boone @ Monroe                         | 5               | 22         |
| Boone @ Spokane Transit Authority      | 6               | 24         |
| Boone @ Maple                          | 0               | 50         |
| Maple @ Maxwell                        | 5               | 27         |
| Maple @ Indiana                        | 0               | 18         |
| Maple @ Knox                           | 0               | 3          |
| Northwest Blvd @ Ash                   | 6               | 38         |
| Northwest Blvd @ Cannon                | 0               | 8          |
| Northwest Blvd @ Hemlock               | 0               | 11         |
| Northwest Blvd @ Nettleton             | 0               | 0          |
| NW Blvd @ Alberta                      | 0               | 5          |
| Northwest Blvd @ Milton                | 0               | 3          |
| Northwest Blvd @ D Street              | 0               | 0          |
| Northwest Blvd @ F Street              | 0               | 0          |
| G Street @ Garland                     | 0               | 3          |
| G Street @ Longfellow                  | 0               | 1          |
| G Street @ Wellesley                   | 1               | 4          |
| Wellesley @ Warren                     | 0               | 0          |
| Wellesley @ Rustle                     | 0               | 0          |
| Wellesley @ Assembly                   | 0               | 12         |
| Veterans Hospital                      | 7               | 37         |
| Assembly @ Crown                       | 0               | 2          |
| Assembly @ Sanson                      | 0               | 6          |
| Rowan @ Driscoll                       | 4               | 17         |
| Rowan @ Crown                          | 0               | 1          |
| Rowan @ G                              | 0               | 0          |
| G St @ Central                         | 0               | 3          |
| G St @ Francis                         | 2               | 1          |
| Francis @ A Street                     | 2               | 1          |
| Francis @ Alberta                      | 1               | 3          |
| Francis @ Belt                         | 0               | 0          |
| 5 Mile Park & Ride                     | 0               | 27         |
| <b>Outbound Total</b>                  | <b>414</b>      | <b>374</b> |

| Inbound Stops to Plaza            | Average Weekday |            |
|-----------------------------------|-----------------|------------|
|                                   | Ons             | Offs       |
| 5 Mile Park & Ride                | 29              | 0          |
| Francis @ Oak                     | 0               | 0          |
| Francis @ Belt                    | 0               | 0          |
| Francis @ Alberta                 | 3               | 2          |
| Francis @ A Street                | 0               | 0          |
| G Street @ Decatur                | 1               | 5          |
| G Street @ Central                | 4               | 0          |
| G Street @ Rowan                  | 0               | 0          |
| Rowan @ Moore                     | 1               | 0          |
| Rowan @ Driscoll                  | 18              | 2          |
| Assembly @ Sanson                 | 4               | 0          |
| Assembly @ Crown                  | 2               | 1          |
| Veterans Hospital                 | 41              | 8          |
| Wellesley @ Gustavus              | 7               | 0          |
| Wellesley @ Rustle                | 2               | 0          |
| Wellesley @ K Street              | 2               | 0          |
| Wellesley @ G Street              | 3               | 1          |
| G Street @ Longfellow             | 4               | 0          |
| G Street @ Garland                | 3               | 0          |
| Northwest Blvd @ F Street         | 0               | 0          |
| Northwest Blvd @ D Street         | 2               | 0          |
| Northwest Blvd @ Alice            | 1               | 0          |
| Northwest Blvd @ Euclid           | 4               | 0          |
| Northwest Blvd @ Alberta          | 1               | 2          |
| Northwest Blvd @ Nettleton        | 2               | 0          |
| Northwest Blvd @ Hemlock          | 20              | 0          |
| Northwest Blvd @ Belt             | 1               | 0          |
| Northwest Blvd @ York             | 1               | 0          |
| Northwest Blvd @ Oak              | 3               | 3          |
| Ash @ Montgomery                  | 19              | 0          |
| Ash @ Indiana                     | 18              | 0          |
| Ash @ Maxwell                     | 28              | 1          |
| Boone @ Maple                     | 39              | 1          |
| Boone @ Spokane Transit Authority | 36              | 7          |
| Monroe @ Gardner                  | 22              | 1          |
| Monroe @ Broadway                 | 23              | 7          |
| Monroe @ Summit                   | 21              | 1          |
| Riverside @ Monroe                | 0               | 19         |
| Plaza Zone 2                      | 0               | 288        |
| Bank of America                   | 0               | 28         |
| Plaza Zone 7                      | 0               | 5          |
| <b>Inbound Total</b>              | <b>365</b>      | <b>382</b> |

# Route 23: Maple/ Ash

## 2019 Route Indicators

|                               |             |
|-------------------------------|-------------|
| One-Way Route Length (Miles)  | 9.09        |
| Typical Vehicle Length (Feet) | 40          |
| Typical Seat Capacity         | 39          |
| Annual Revenue Hours          | 13,562      |
| Annual Unallocated Cost       | \$1,446,413 |
| Total Ridership               | 289,524     |
| Boardings Per Revenue Hour    | 21.35       |
| Average Weekday Ridership     | 996         |
| Annual Fare Revenue           | \$287,069   |





## Route 23: Maple/ Ash

| Outbound Stops to Indian Trail     | Average Weekday |            |
|------------------------------------|-----------------|------------|
|                                    | Ons             | Offs       |
| Plaza Zone 7                       | 372             | 0          |
| Monroe @ Summit Parkway            | 4               | 13         |
| Monroe @ Broadway                  | 7               | 22         |
| Boone @ Monroe                     | 2               | 14         |
| Boone @ Spokane Transit Authority  | 6               | 21         |
| Boone @ Maple                      | 9               | 56         |
| Maple @ Maxwell                    | 16              | 25         |
| Maple @ Indiana                    | 1               | 18         |
| Maple @ Knox                       | 0               | 3          |
| Maple @ Northwest Blvd             | 2               | 26         |
| Maple @ Jackson                    | 0               | 12         |
| Maple @ Chelan                     | 0               | 0          |
| Maple @ Grace                      | 1               | 14         |
| Maple @ Glass                      | 0               | 3          |
| Maple @ Garland                    | 0               | 28         |
| Maple @ Lacrosse                   | 0               | 1          |
| Maple @ Longfellow                 | 1               | 10         |
| Maple @ Wellesley                  | 21              | 36         |
| Maple @ Queen                      | 0               | 2          |
| Maple @ Everett                    | 0               | 1          |
| Rowan @ Ash                        | 0               | 8          |
| Rowan @ Cannon                     | 0               | 1          |
| Rowan @ Belt                       | 0               | 2          |
| Rowan @ Nettleton                  | 0               | 0          |
| Rowan @ Alberta                    | 0               | 5          |
| Alberta @ Columbia                 | 0               | 0          |
| Alberta @ Francis (Decatur)        | 0               | 2          |
| Francis @ Alberta                  | 1               | 3          |
| Francis @ A Street                 | 0               | 0          |
| Francis @ Indian Trail             | 0               | 3          |
| Indian Trail @ Holyoke             | 0               | 4          |
| Indian Trail @ Woodside            | 0               | 2          |
| Indian Trail @ Weile               | 0               | 1          |
| Indian Trail @ Fleming             | 0               | 4          |
| Indian Trail @ Excell Ave          | 0               | 0          |
| Indian Trail @ Kathleen            | 0               | 1          |
| Indian Trail @ Strong Rd           | 0               | 5          |
| Indian Trail @ Lowell              | 0               | 7          |
| Indian Trail @ Barnes              | 0               | 19         |
| Indian Trail @ Shawnee             | 0               | 4          |
| Indian Trail @ Navaho              | 0               | 7          |
| Indian Trail @ Comanche            | 0               | 1          |
| Indian Trail @ Ridgecrest          | 0               | 4          |
| Indian Trail @ Bedford             | 0               | 0          |
| Leave Indian Trail End of the Line | 0               | 3          |
| <b>Outbound Total</b>              | <b>443</b>      | <b>391</b> |

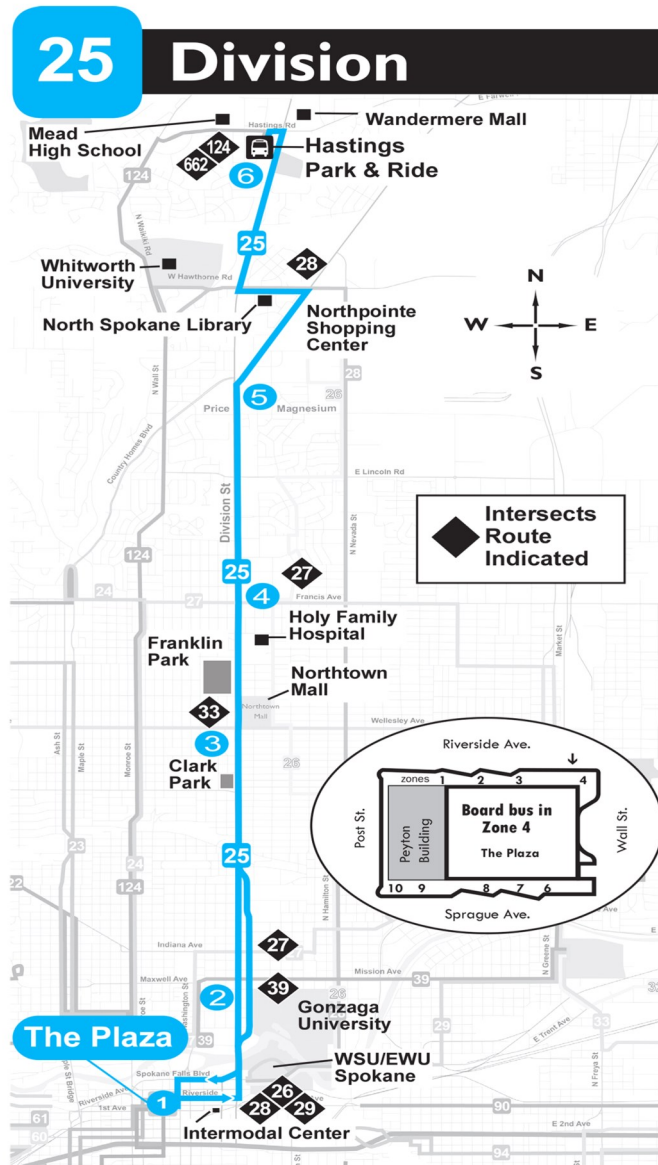
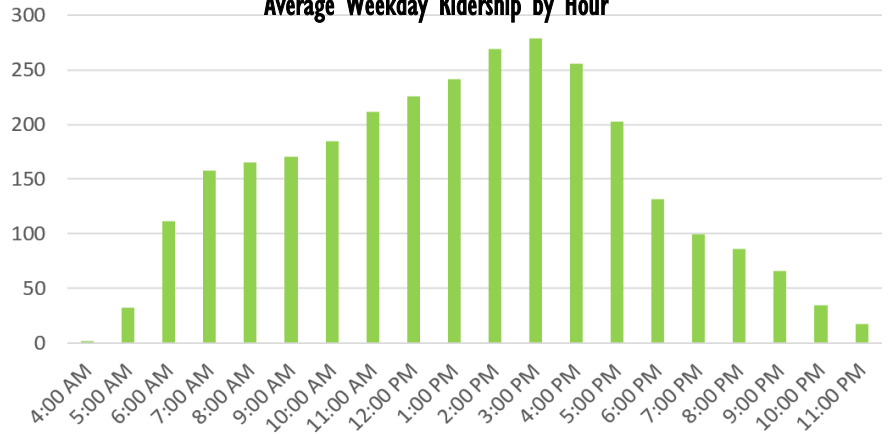
| Inbound Stops to Plaza             | Average Weekday |            |
|------------------------------------|-----------------|------------|
|                                    | Ons             | Offs       |
| Leave Indian Trail End of the Line | 2               | 0          |
| Indian Trail @ Bedford             | 0               | 0          |
| Indian Trail @ Ridgecrest          | 3               | 2          |
| Indian Trail @ Comanche            | 2               | 0          |
| Indian Trail @ Navaho              | 5               | 0          |
| Indian Trail @ Shawnee             | 2               | 0          |
| Indian Trail @ Barnes              | 22              | 0          |
| Indian Trail @ Lowell              | 2               | 0          |
| Indian Trail @ Pacific Park        | 1               | 0          |
| Indian Trail @ Kathleen            | 1               | 0          |
| Indian Trail @ Excell              | 0               | 0          |
| Indian Trail @ Fleming             | 4               | 0          |
| Indian Trail @ Weile               | 2               | 0          |
| Indian Trail @ Woodside            | 2               | 0          |
| Indian Trails @ N 3233 (Yokes)     | 5               | 0          |
| Indian Trail @ Francis             | 1               | 0          |
| Francis @ A Street                 | 1               | 0          |
| Francis @ Alberta                  | 2               | 0          |
| Alberta @ Decatur                  | 3               | 0          |
| Alberta @ Columbia                 | 2               | 1          |
| Rowan @ Alberta                    | 1               | 0          |
| Rowan @ Belt                       | 0               | 0          |
| Rowan @ Cannon                     | 3               | 0          |
| Rowan @ Ash                        | 3               | 1          |
| Ash @ Everett                      | 2               | 0          |
| Ash @ Queen                        | 0               | 0          |
| Ash @ Wellesley                    | 34              | 26         |
| Ash @ Longfellow                   | 20              | 1          |
| Ash @ Lacrosse                     | 1               | 0          |
| Ash @ Garland                      | 32              | 1          |
| Ash @ Glass                        | 2               | 0          |
| Ash @ Grace                        | 12              | 1          |
| Ash @ Northwest Blvd.              | 27              | 6          |
| Ash @ Montgomery                   | 9               | 1          |
| Ash @ Indiana                      | 21              | 0          |
| Ash @ Maxwell                      | 25              | 19         |
| Boone @ Maple                      | 37              | 19         |
| Boone @ Spokane Transit Authority  | 34              | 10         |
| Monroe @ Gardner                   | 23              | 7          |
| Monroe @ Broadway                  | 19              | 3          |
| Monroe @ Summit                    | 22              | 1          |
| Riverside @ Monroe                 | 0               | 20         |
| Riverside @ Post                   | 0               | 1          |
| Plaza Zone 2                       | 0               | 337        |
| <b>Inbound Total</b>               | <b>389</b>      | <b>457</b> |

# Route 25: Division

## 2019 Route Indicators

|                               |             |
|-------------------------------|-------------|
| One-Way Route Length (Miles)  | 9.18        |
| Typical Vehicle Length (Feet) | 60          |
| Typical Seat Capacity         | 62          |
| Annual Revenue Hours          | 32,775      |
| Annual Unallocated Cost       | \$3,495,460 |
| Total Ridership               | 929,637     |
| Boardings Per Revenue Hour    | 28.36       |
| Average Weekday Ridership     | 2,942       |
| Annual Fare Revenue           | \$983,295   |

Average Weekday Ridership by Hour





## Route 25: Division

| Outbound Stops to Hastings Park and Ride | Average Weekday |              |
|--|-----------------|--------------|
|  | Ons             | Offs         |
| Plaza Zone 4                             | 964             | 0            |
| Riverside @ Bernard                      | 24              | 0            |
| Riverside @ Browne                       | 37              | 1            |
| Division @ Spokane Falls Bl.             | 43              | 6            |
| Division @ North River Drive             | 6               | 37           |
| Ruby @ Sharp                             | 22              | 47           |
| Ruby @ Mission                           | 40              | 44           |
| Ruby @ Indiana                           | 57              | 58           |
| Ruby @ Montgomery                        | 12              | 35           |
| Ruby @ Jackson                           | 14              | 55           |
| Division @ Bridgeport                    | 24              | 58           |
| Division @ Empire                        | 19              | 49           |
| Division @ Longfellow                    | 4               | 57           |
| Division @ Wellesley (Northtown)         | 140             | 188          |
| Division @ Queen                         | 1               | 16           |
| Division @ Rowan                         | 2               | 43           |
| Division @ Central                       | 13              | 77           |
| Division @ Francis                       | 36              | 82           |
| Division @ Lyons                         | 2               | 56           |
| Division @ Weile                         | 3               | 55           |
| Division @ Cozza                         | 0               | 26           |
| Division @ Lincoln                       | 2               | 66           |
| Division @ Magnesium                     | 0               | 78           |
| Newport Highway @ N 9222                 | 1               | 139          |
| Newport Highway @ Graves NorthPoint      | 0               | 58           |
| Hawthorne @ Newport Highway 2            | 0               | 41           |
| Hawthorne @ Division                     | 1               | 64           |
| Hastings Park & Ride                     | 0               | 79           |
| <b>Outbound Total</b>                    | <b>1,467</b>    | <b>1,515</b> |

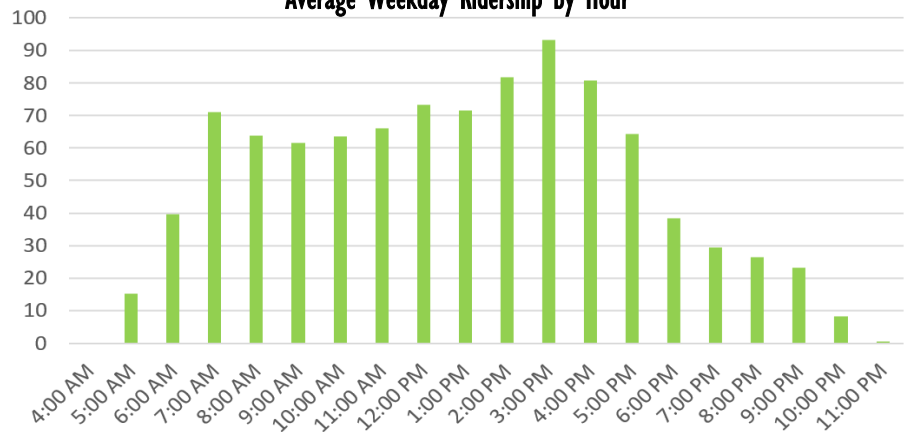
| Inbound Stops to Plaza           | Average Weekday |              |
|----------------------------------|-----------------|--------------|
|                                  | Ons             | Offs         |
| Hastings Park & Ride             | 92              | 0            |
| Hawthorne @ Division             | 52              | 6            |
| Hawthorne @ Mayberry             | 0               | 0            |
| Hawthorne @ Newport Highway      | 44              | 2            |
| Newport Highway @ Graves         | 36              | 0            |
| Newport Highway @ Holland        | 34              | 0            |
| Newport Highway @ N 9305         | 85              | 0            |
| Division @ Price                 | 107             | 0            |
| Division @ Cascade               | 60              | 2            |
| Division @ Cozza                 | 16              | 0            |
| Division @ Rhoades               | 57              | 0            |
| Division @ Lyons                 | 57              | 4            |
| Division @ Dalke                 | 69              | 26           |
| Division @ Central               | 66              | 3            |
| Division @ Rowan (Franklin Park) | 48              | 4            |
| Division @ Queen                 | 42              | 35           |
| Division @ Hoffman               | 152             | 91           |
| Division @ Longfellow            | 17              | 0            |
| Division @ Garland               | 55              | 13           |
| Division @ Bridgeport            | 50              | 24           |
| Division @ Buckeye               | 47              | 7            |
| Division @ Montgomery            | 37              | 13           |
| Division @ Nora                  | 65              | 53           |
| Division @ Mission               | 43              | 50           |
| Division @ Sharp                 | 41              | 39           |
| Division @ North River Drive     | 39              | 17           |
| Spokane Falls Blvd @ Bernard     | 18              | 105          |
| Stevens @ Sprague                | 0               | 132          |
| Plaza Zone 6                     | 0               | 758          |
| Plaza Zone 9                     | 0               | 10           |
| <b>Inbound Total</b>             | <b>1,429</b>    | <b>1,394</b> |

# Route 26: Lidgerwood

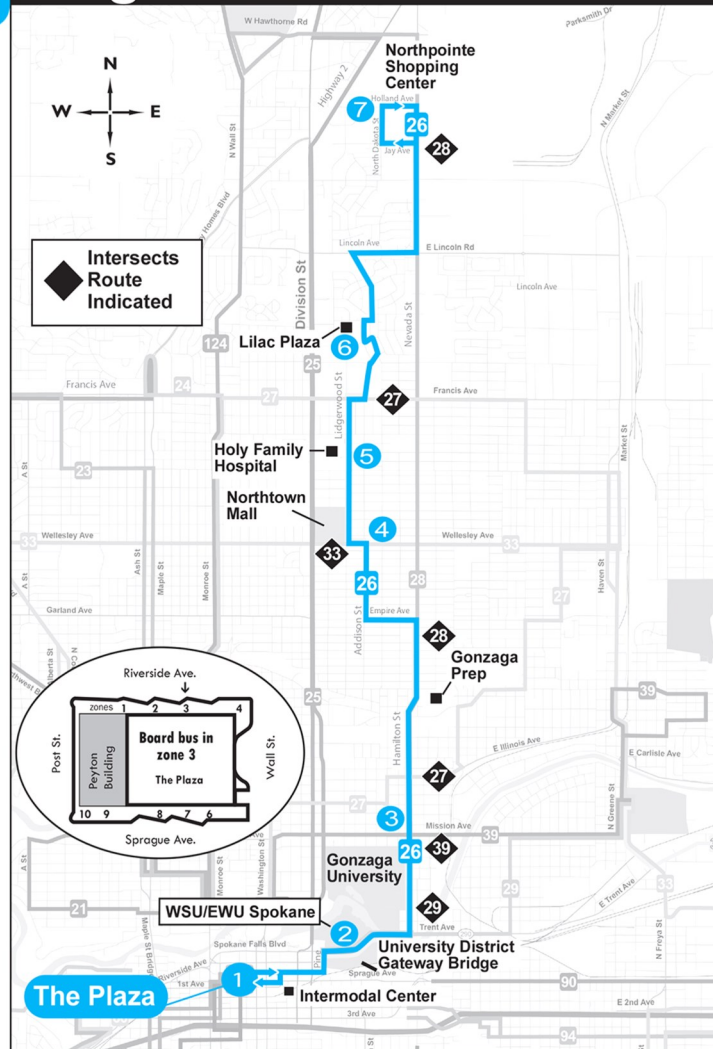
## 2019 Route Indicators

|                               |             |
|-------------------------------|-------------|
| One-Way Route Length (Miles)  | 8.51        |
| Typical Vehicle Length (Feet) | 40          |
| Typical Seat Capacity         | 39          |
| Annual Revenue Hours          | 13,335      |
| Annual Unallocated Cost       | \$1,422,220 |
| Total Ridership               | 292,172     |
| Boardings Per Revenue Hour    | 21.91       |
| Average Weekday Ridership     | 972         |
| Annual Fare Revenue           | \$306,964   |

Average Weekday Ridership by Hour



## 26 Lidgerwood



# Route 26: Lidgerwood

| Outbound Stops to Northpointe Shopping Center | Average Weekday |            |
|---|-----------------|------------|
|   | Ons             | Offs       |
| Plaza Zone 3                                  | 318             | 0          |
| Riverside @ Bernard                           | 2               | 0          |
| Riverside @ Browne                            | 0               | 0          |
| Pine @ Main                                   | 0               | 0          |
| Spokane Falls Blvd @ WSU/EWU Spokane          | 0               | 7          |
| Spokane Falls Blvd @ Riverpoint               | 1               | 0          |
| Spokane Falls Blvd @ Cincinnati               | 1               | 4          |
| Hamilton @ Cataldo                            | 0               | 22         |
| Hamilton @ Sharp                              | 0               | 17         |
| Hamilton @ Mission                            | 17              | 27         |
| Hamilton @ Indiana                            | 0               | 7          |
| Hamilton @ Illinois                           | 6               | 12         |
| Hamilton @ Jackson                            | 0               | 1          |
| Hamilton @ North Foothills                    | 0               | 0          |
| Nevada @ Euclid (Gonzaga Prep)                | 0               | 0          |
| Nevada @ Bridgeport                           | 0               | 13         |
| Nevada @ Gordon                               | 1               | 0          |
| Empire @ Nevada                               | 2               | 19         |
| Empire @ Standard                             | 0               | 0          |
| Empire @ Addison                              | 1               | 2          |
| Addison @ Walton                              | 0               | 1          |
| Addison @ Longfellow                          | 0               | 7          |
| Wellesley @ Addison                           | 19              | 25         |
| Lidgerwood @ Wabash                           | 11              | 14         |
| Lidgerwood @ Everett                          | 0               | 2          |
| Lidgerwood @ Rowan                            | 1               | 13         |
| Lidgerwood @ Joseph (Holy Family)             | 0               | 2          |
| Lidgerwood @ Central (Holy Family)            | 0               | 12         |
| Lidgerwood @ Dalke                            | 0               | 15         |
| Lidgerwood @ Francis                          | 0               | 4          |
| Addison @ Francis                             | 0               | 22         |
| Addison @ Francis                             | 1               | 17         |
| Addison @ Lyons                               | 0               | 9          |
| Wiscomb @ Wedgewood (Lilac Plaza)             | 6               | 26         |
| Standard @ Cozza                              | 0               | 4          |
| Standard @ Dakota                             | 0               | 3          |
| Standard @ Lincoln                            | 0               | 1          |
| Lincoln @ Dakota                              | 0               | 0          |
| Lincoln @ Wilding                             | 0               | 7          |
| Nevada @ St. Thomas Moore Way                 | 0               | 1          |
| Nevada and Magnesium                          | 0               | 4          |
| Dakota @ Jay                                  | 0               | 101        |
| <b>Outbound Total</b>                         | <b>387</b>      | <b>421</b> |

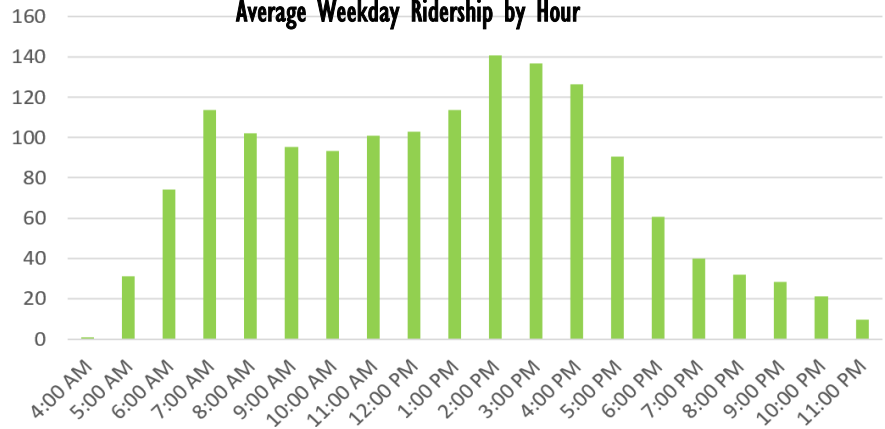
| Inbound Stops to Plaza               | Average Weekday |            |
|--------------------------------------|-----------------|------------|
|                                      | Ons             | Offs       |
| Dakota @ Jay                         | 109             | 0          |
| Nevada @ Hoerner (Winco)             | 2               | 0          |
| Nevada @ Magnesium                   | 3               | 2          |
| Nevada @ St. Thomas Moore Way        | 0               | 0          |
| Nevada @ Lincoln                     | 2               | 0          |
| Lincoln @ Wilding                    | 1               | 0          |
| Lincoln @ Dakota                     | 1               | 0          |
| Standard @ Lincoln                   | 7               | 0          |
| Standard @ Lidgerwood                | 4               | 0          |
| Standard @ Cozza                     | 1               | 0          |
| Wiscomb @ Wedgewood (Lilac Plaza)    | 39              | 11         |
| Addison @ Lyons                      | 24              | 2          |
| Addison @ Lyons                      | 0               | 0          |
| Addison @ Francis                    | 17              | 1          |
| Lidgerwood @ Francis                 | 4               | 0          |
| Lidgerwood @ Dalke                   | 7               | 0          |
| Lidgerwood @ Columbia (Holy Family)  | 20              | 0          |
| Lidgerwood @ Rowan                   | 9               | 0          |
| Lidgerwood @ Everett                 | 2               | 0          |
| Lidgerwood @ Olympic/Wabash          | 15              | 21         |
| Wellesley @ Addison                  | 10              | 20         |
| Addison @ Longfellow                 | 5               | 0          |
| Addison @ Walton                     | 1               | 0          |
| Empire @ Addison                     | 0               | 0          |
| Empire @ Standard                    | 2               | 0          |
| Empire @ Nevada                      | 10              | 2          |
| Nevada @ Gordon                      | 2               | 1          |
| Nevada @ Bridgeport                  | 4               | 0          |
| Nevada @ Dalton (Gonzaga Prep)       | 3               | 0          |
| Hamilton @ North Foothills Drive     | 1               | 0          |
| Hamilton @ Jackson                   | 3               | 0          |
| Hamilton @ Illinois                  | 9               | 3          |
| Hamilton @ Indiana                   | 6               | 0          |
| Hamilton @ Mission                   | 22              | 22         |
| Hamilton @ Sharp                     | 8               | 1          |
| Hamilton @ Cataldo                   | 23              | 1          |
| Spokane Falls Blvd @ Cincinnati      | 6               | 2          |
| Spokane Falls Blvd @ Front           | 9               | 4          |
| Spokane Falls Blvd @ WSU/EWU Spokane | 3               | 5          |
| Pine @ Main                          | 0               | 1          |
| Riverside @ Browne                   | 0               | 20         |
| Sprague @ Stevens                    | 1               | 23         |
| Plaza Zone 6                         | 0               | 24         |
| Plaza Zone 8                         | 0               | 238        |
| <b>Inbound Total</b>                 | <b>395</b>      | <b>404</b> |

# Route 27: Hillyard

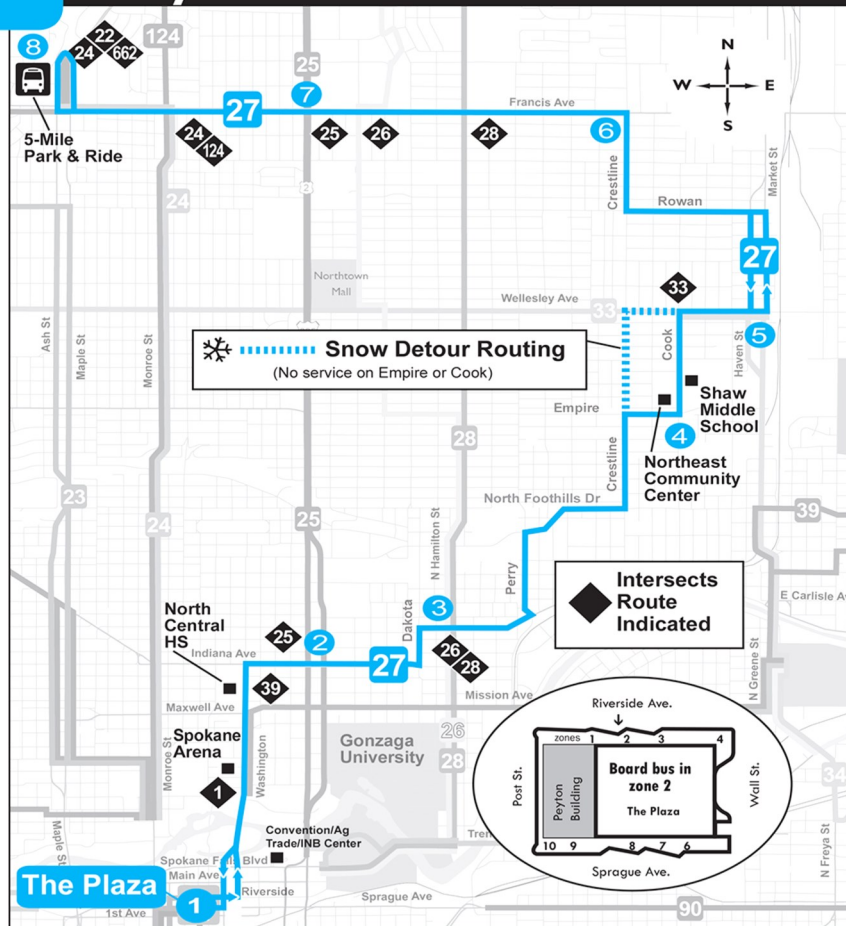
## 2019 Route Indicators

|                               |             |
|-------------------------------|-------------|
| One-Way Route Length (Miles)  | 10.25       |
| Typical Vehicle Length (Feet) | 40          |
| Typical Seat Capacity         | 39          |
| Annual Revenue Hours          | 17,456      |
| Annual Unallocated Cost       | \$1,861,732 |
| Total Ridership               | 454,293     |
| Boardings Per Revenue Hour    | 26.02       |
| Average Weekday Ridership     | 1,513       |
| Annual Fare Revenue           | \$478,099   |

Average Weekday Ridership by Hour



## 27 Hillyard



**Pre-planned Snow Detours:** Many bus routes have segments that become blocked during snow/ice storms. Hills and narrow streets are the most common problem areas. Pre-planned detours (such as the one shown on this map) have been created so customers can plan accordingly. **Detours will only be in effect as needed and for the minimum time possible.** The STA website will always have the most up-to-date information on snow detours. You can also sign up for detour notices via email or text messaging at [www.spokanetransit.com](http://www.spokanetransit.com).

# Route 27: Hillyard

| Outbound Stops to 5 Mile Park and Ride | Average Weekday |            |
|--|-----------------|------------|
|  | Ons             | Offs       |
| Plaza Zone 2                           | 452             | 0          |
| Washington @ Main                      | 9               | 0          |
| Washington @ Spokane Falls Blvd        | 6               | 3          |
| Washington @ North River Drive         | 3               | 9          |
| Washington @ Boone                     | 5               | 23         |
| Washington @ Sinto                     | 3               | 13         |
| Washington @ Mission                   | 21              | 26         |
| Washington @ Indiana                   | 5               | 26         |
| Indiana @ Division                     | 10              | 11         |
| Indiana @ Lidgerwood                   | 11              | 9          |
| Indiana @ Standard                     | 0               | 7          |
| Dakota @ Illinois                      | 0               | 7          |
| Illinois @ Hamilton                    | 1               | 4          |
| Illinois @ Morton                      | 1               | 3          |
| North Center @ Montgomery              | 0               | 36         |
| Perry @ Marietta                       | 0               | 4          |
| Perry @ North Foothills                | 0               | 6          |
| North Foothills @ Madelia              | 0               | 1          |
| North Foothills @ Magnolia             | 2               | 9          |
| Crestline @ Euclid                     | 3               | 36         |
| Crestline @ Courtland                  | 0               | 4          |
| Crestline @ Gordon                     | 0               | 2          |
| Crestline @ Empire                     | 0               | 11         |
| Empire @ Stone                         | 0               | 2          |
| Northeast Community Center             | 20              | 46         |
| Cook @ Rich                            | 11              | 25         |
| Cook @ Wellesley                       | 0               | 33         |
| Wellesley @ Lacey                      | 0               | 3          |
| Wellesley @ Haven                      | 20              | 18         |
| Market @ Wellesley                     | 0               | 1          |
| Market @ Wabash                        | 0               | 0          |
| Market @ Diamond                       | 1               | 27         |
| Rowan @ Haven                          | 0               | 22         |
| Rowan @ Lacey                          | 1               | 14         |
| Rowan @ Stone                          | 1               | 8          |
| Crestline @ Joseph                     | 0               | 4          |
| Crestline @ Dalke                      | 0               | 13         |
| Francis @ Crestline                    | 7               | 14         |
| Francis @ Pittsburg                    | 0               | 3          |
| Francis @ Perry                        | 0               | 0          |
| Francis @ Nevada                       | 11              | 27         |
| Francis @ Standard                     | 0               | 1          |
| Francis @ Addison                      | 5               | 23         |
| Francis @ Lidgerwood                   | 1               | 3          |
| Francis @ Mayfair                      | 2               | 21         |
| Francis @ Division                     | 5               | 3          |
| Francis @ Whitehouse                   | 0               | 1          |
| Francis @ Wall                         | 0               | 4          |
| Francis @ Monroe                       | 0               | 19         |
| Francis @ Jefferson                    | 0               | 0          |
| Francis @ Cedar                        | 0               | 1          |
| 5 Mile Park & Ride                     | 0               | 31         |
| <b>Outbound Total</b>                  | <b>617</b>      | <b>617</b> |

| Inbound Stops to Plaza         | Average Weekday |            |
|--------------------------------|-----------------|------------|
|                                | Ons             | Offs       |
| 5 Mile Park & Ride             | 42              | 0          |
| Francis @ Cedar                | 0               | 0          |
| Francis @ Jefferson            | 0               | 0          |
| Francis @ Monroe               | 16              | 1          |
| Francis @ Wall                 | 0               | 0          |
| Francis @ Whitehouse           | 2               | 0          |
| Francis @ Atlantic             | 7               | 15         |
| Francis @ Division             | 15              | 5          |
| Francis @ Lidgerwood           | 11              | 0          |
| Francis @ Addison              | 9               | 3          |
| Francis @ Standard             | 0               | 0          |
| Francis @ Nevada               | 20              | 10         |
| Francis @ Perry                | 0               | 0          |
| Francis @ Pittsburg            | 6               | 0          |
| Francis @ Crestline            | 19              | 4          |
| Crestline @ Dalke              | 8               | 0          |
| Crestline @ Joseph             | 10              | 0          |
| Rowan @ Stone                  | 12              | 0          |
| Rowan @ Lacey                  | 13              | 3          |
| Rowan @ Haven                  | 16              | 1          |
| Haven @ Diamond                | 27              | 2          |
| Haven @ Wabash                 | 0               | 0          |
| Haven @ Wellesley              | 21              | 24         |
| Wellesley @ Lacey              | 5               | 0          |
| Cook @ Hoffman                 | 20              | 0          |
| Cook @ Rich                    | 21              | 7          |
| Northeast Community Center     | 56              | 18         |
| Empire @ Stone                 | 0               | 1          |
| Crestline @ Providence         | 7               | 0          |
| Crestline @ Gordon             | 13              | 0          |
| Crestline @ Courtland          | 5               | 1          |
| Crestline @ North Foothills    | 32              | 0          |
| North Foothills @ Pittsburg    | 22              | 2          |
| Perry @ North Foothills        | 10              | 0          |
| Perry @ Marietta               | 4               | 2          |
| North Center @ Illinois        | 42              | 6          |
| Illinois @ Morton              | 6               | 0          |
| Illinois @ Hamilton            | 14              | 6          |
| Illinois @ Dakota              | 7               | 0          |
| Indiana @ Standard             | 11              | 0          |
| Indiana @ Lidgerwood           | 6               | 2          |
| Indiana @ Ruby                 | 4               | 12         |
| Indiana @ Division             | 1               | 6          |
| Washington @ Nora              | 31              | 2          |
| Washington @ Maxwell           | 20              | 19         |
| Washington @ Sinto             | 15              | 0          |
| Washington @ Boone             | 2               | 11         |
| Washington @ North River Drive | 2               | 4          |
| Stevens @ Main                 | 0               | 33         |
| Stevens @ Sprague              | 0               | 33         |
| Plaza Zone 7                   | 0               | 338        |
| Plaza Zone 8                   | 0               | 10         |
| Plaza Zone 9                   | 0               | 34         |
| Plaza Zone 10                  | 0               | 23         |
| Plaza @ Wall St N              | 0               | 3          |
| <b>Total Inbound</b>           | <b>614</b>      | <b>643</b> |

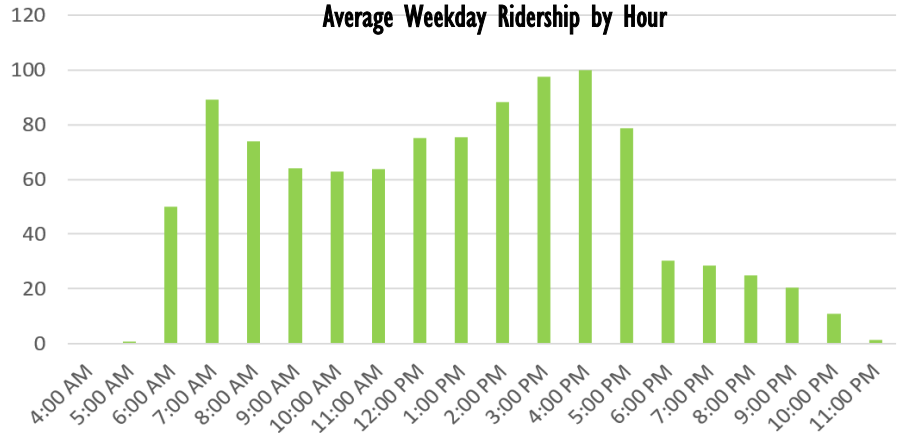


# Route 28: Nevada

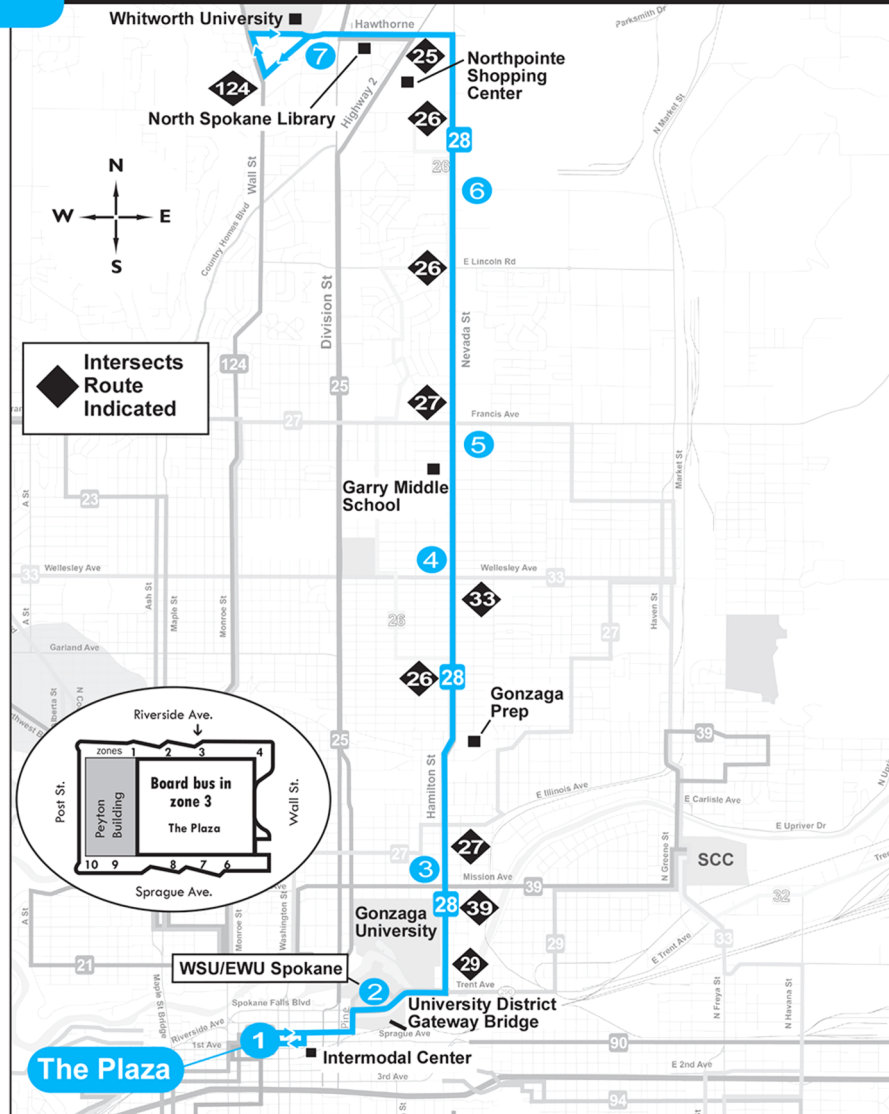
## 2019 Route Indicators

|                               |             |
|-------------------------------|-------------|
| One-Way Route Length (Miles)  | 8.61        |
| Typical Vehicle Length (Feet) | 40          |
| Typical Seat Capacity         | 39          |
| Annual Revenue Hours          | 13,154      |
| Annual Unallocated Cost       | \$1,402,913 |
| Total Ridership               | 305,630     |
| Boardings Per Revenue Hour    | 23.23       |
| Average Weekday Ridership     | 1,035       |
| Annual Fare Revenue           | \$333,250   |

## Average Weekday Ridership by Hour



## 28 Nevada



# Route 28: Nevada

| Outbound Stops to Whitworth          | Average Weekday |            |
|--------------------------------------|-----------------|------------|
|                                      | Ons             | Offs       |
| Plaza Zone 3                         | 335             | 0          |
| Riverside @ Bernard                  | 2               | 0          |
| Riverside @ Browne                   | 8               | 1          |
| Pine @ Main                          | 0               | 0          |
| Spokane Falls Blvd @ WSU/EWU Spokane | 7               | 14         |
| Spokane Falls Blvd @ Riverpoint      | 0               | 7          |
| Spokane Falls Blvd @ Cincinnati      | 0               | 4          |
| Hamilton @ Cataldo                   | 1               | 19         |
| Hamilton @ Sharp                     | 1               | 17         |
| Hamilton @ Mission                   | 21              | 24         |
| Hamilton @ Indiana                   | 1               | 6          |
| Hamilton @ Illinois                  | 2               | 20         |
| Hamilton @ Jackson                   | 0               | 10         |
| Hamilton @ North Foothills           | 0               | 4          |
| Nevada @ Euclid (Gonzaga Prep)       | 1               | 2          |
| Nevada @ Bridgeport                  | 2               | 13         |
| Nevada @ Gordon                      | 0               | 0          |
| Nevada @ Empire                      | 3               | 15         |
| Nevada @ Lacrosse                    | 0               | 1          |
| Nevada @ Rich                        | 0               | 1          |
| Nevada @ Princeton                   | 2               | 1          |
| Nevada @ Wellesley                   | 27              | 26         |
| Nevada @ Olympic                     | 0               | 1          |
| Nevada @ Everett                     | 0               | 6          |
| Nevada @ Rowan                       | 0               | 15         |
| Nevada @ Joseph                      | 0               | 8          |
| Nevada @ Central                     | 1               | 0          |
| Nevada @ Dalke                       | 0               | 0          |
| Nevada @ Francis                     | 1               | 25         |
| Nevada @ Lyons                       | 13              | 35         |
| Nevada @ Cozza                       | 0               | 16         |
| Nevada @ Sharpsburg                  | 1               | 17         |
| Nevada @ Lincoln                     | 0               | 6          |
| Nevada @ St. Thomas Moore Way        | 0               | 4          |
| Nevada and Magnesium                 | 0               | 10         |
| Nevada @ Jay (Winco)                 | 0               | 25         |
| Nevada @ Holland                     | 0               | 14         |
| Nevada @ Westview                    | 0               | 19         |
| 9832 N Nevada                        | 0               | 2          |
| Hawthorne @ Nevada                   | 0               | 10         |
| Hawthorne @ Newport Hwy (nearside)   | 0               | 1          |
| Hawthorne @ Division                 | 0               | 15         |
| Hawthorne @ Whitworth Drive          | 0               | 0          |
| Whitworth College Shelter            | 0               | 11         |
| <b>Outbound Total</b>                | <b>429</b>      | <b>425</b> |

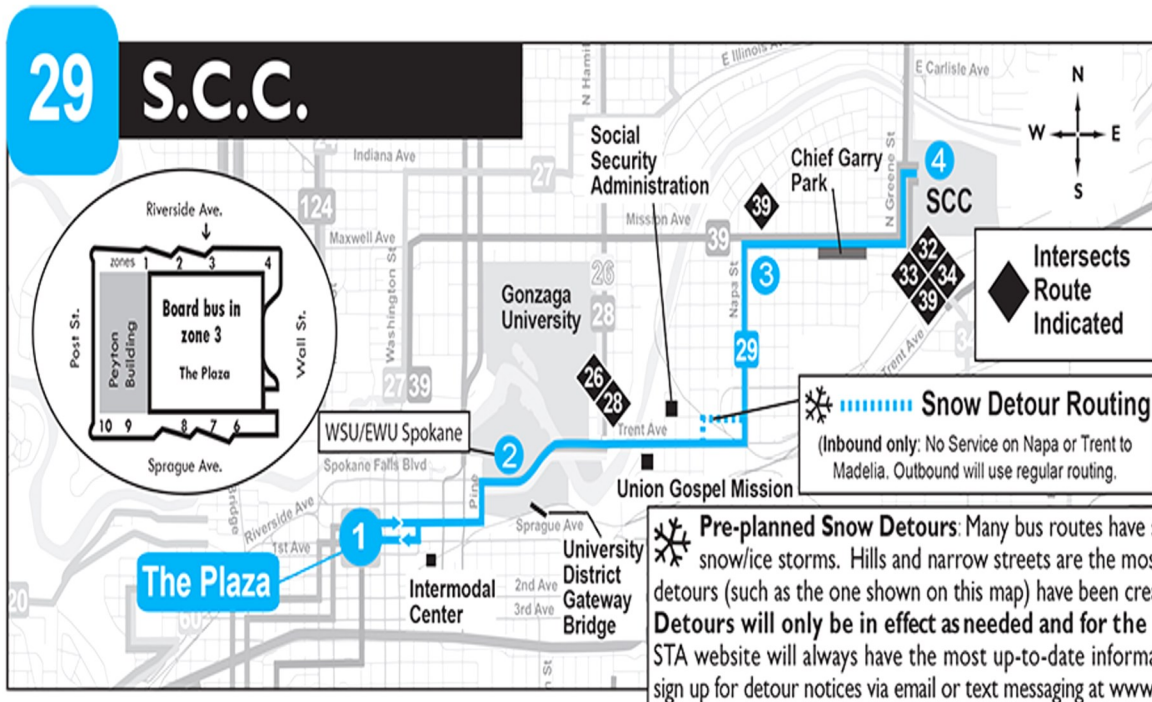
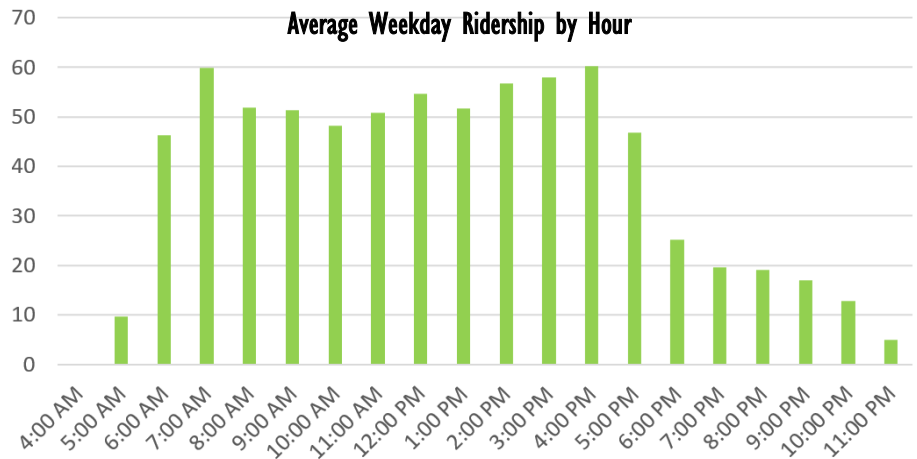
| Inbound Stops to Plaza               | Average Weekday |            |
|--------------------------------------|-----------------|------------|
|                                      | Ons             | Offs       |
| Whitworth College Shelter            | 13              | 0          |
| Whitworth @ Wall                     | 1               | 0          |
| Waikiki @ Hawthorne                  | 2               | 0          |
| Hawthorne @ College                  | 1               | 0          |
| Whitworth College Shelter            | 0               | 2          |
| Hawthorne @ Division                 | 1               | 0          |
| Hawthorne @ Division                 | 9               | 0          |
| Hawthorne @ Mayberry                 | 1               | 0          |
| Hawthorne @ Newport Highway          | 4               | 0          |
| Hawthorne @ Nevada                   | 2               | 1          |
| Nevada @ N 9727                      | 5               | 1          |
| 9671 N Nevada                        | 16              | 0          |
| Nevada @ Holland                     | 8               | 0          |
| Nevada @ Hoerner (Winco)             | 19              | 0          |
| Nevada @ Magnesium                   | 20              | 0          |
| Nevada @ St. Thomas Moore Way        | 8               | 0          |
| Nevada @ Lincoln                     | 13              | 0          |
| Nevada @ Sharpsburg                  | 19              | 1          |
| Nevada @ Cozza                       | 19              | 1          |
| Nevada @ Lyons                       | 37              | 5          |
| Nevada @ Francis                     | 13              | 2          |
| Nevada @ Decatur                     | 2               | 0          |
| Nevada @ Dalke                       | 1               | 0          |
| Nevada @ Central                     | 2               | 1          |
| Nevada @ Joseph                      | 5               | 0          |
| Nevada @ Rowan                       | 15              | 1          |
| Nevada @ Everett                     | 3               | 0          |
| Nevada @ Olympic                     | 4               | 0          |
| Nevada @ Wellesley                   | 15              | 32         |
| Nevada @ Princeton                   | 1               | 0          |
| Nevada @ Rich                        | 2               | 0          |
| Nevada @ Lacrosse                    | 7               | 0          |
| Nevada @ Empire                      | 15              | 2          |
| Nevada @ Gordon                      | 5               | 0          |
| Nevada @ Bridgeport                  | 7               | 1          |
| Nevada @ Dalton (Gonzaga Prep)       | 8               | 0          |
| Hamilton @ North Foothills Drive     | 5               | 1          |
| Hamilton @ Jackson                   | 5               | 1          |
| Hamilton @ Illinois                  | 11              | 5          |
| Hamilton @ Indiana                   | 5               | 2          |
| Hamilton @ Mission                   | 16              | 17         |
| Hamilton @ Sharp                     | 8               | 1          |
| Hamilton @ Cataldo                   | 23              | 3          |
| Spokane Falls Blvd @ Cincinnati      | 6               | 2          |
| Spokane Falls Blvd @ Front           | 7               | 6          |
| Spokane Falls Blvd @ WSU/EWU Spokane | 12              | 7          |
| Pine @ Main                          | 0               | 1          |
| Riverside @ Browne                   | 0               | 30         |
| Sprague @ Stevens                    | 0               | 24         |
| Plaza Zone 6                         | 0               | 34         |
| Plaza Zone 8                         | 0               | 271        |
| <b>Inbound Total</b>                 | <b>401</b>      | <b>453</b> |

# Route 29: SCC

## 2019 Route Indicators

|                               |           |
|-------------------------------|-----------|
| One-Way Route Length (Miles)  | 4.23      |
| Typical Vehicle Length (Feet) | 40        |
| Typical Seat Capacity         | 39        |
| Annual Revenue Hours          | 8,126     |
| Annual Unallocated Cost       | \$866,640 |
| Total Ridership               | 220,141   |
| Boardings Per Revenue Hour    | 27.09     |
| Average Weekday Ridership     | 745       |
| Annual Fare Revenue           | \$188,253 |

Average Weekday Ridership by Hour





## Route 29: SCC

| Outbound Stops to SCC                   | Average Weekday |            |
|---|-----------------|------------|
|   | Ons             | Offs       |
| Plaza Zone 3                            | 311             | 0          |
| Riverside @ Bernard                     | 1               | 1          |
| Riverside @ Browne                      | 1               | 0          |
| Pine @ Main                             | 0               | 1          |
| Spokane Falls Blvd @ WSU/EWU<br>Spokane | 1               | 19         |
| MLK @ Erie                              | 0               | 0          |
| MLK @ Front                             | 2               | 68         |
| Trent @ Helena                          | 1               | 0          |
| Trent @ E 1800                          | 1               | 2          |
| Napa @ Springfield                      | 0               | 2          |
| Napa @ Cataldo                          | 1               | 17         |
| Napa @ Boone                            | 3               | 9          |
| Napa @ Sinto                            | 2               | 11         |
| Mission @ Crestline                     | 4               | 2          |
| Mission @ Stone                         | 1               | 2          |
| Mission @ Cook                          | 0               | 1          |
| Mission @ Lacey                         | 0               | 2          |
| Mission @ Regal                         | 0               | 16         |
| SCC Transit Center Bay 1                | 0               | 191        |
| <b>Outbound Total</b>                   | <b>329</b>      | <b>344</b> |

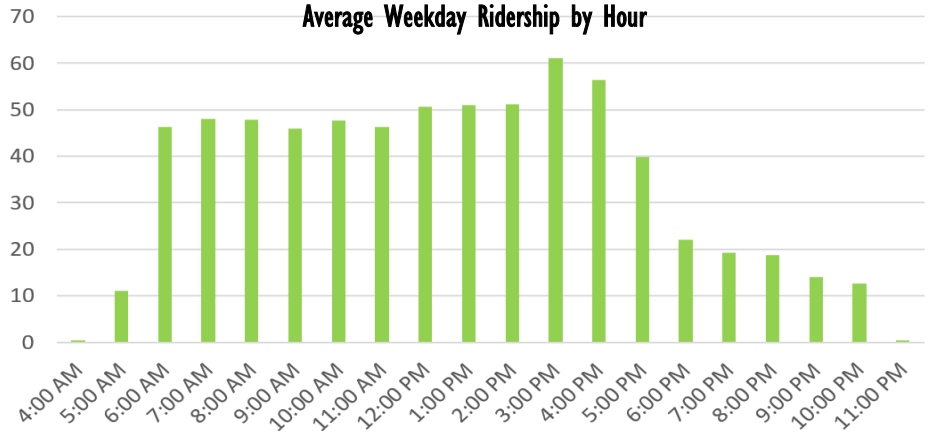
| Inbound Stops to Plaza       | Average Weekday |            |
|------------------------------|-----------------|------------|
|                              | Ons             | Offs       |
| SCC Transit Center Bay 3     | 188             | 0          |
| Mission @ Regal              | 14              | 1          |
| Mission @ Lacey              | 1               | 0          |
| Mission @ Cook               | 1               | 0          |
| Mission @ Stone              | 3               | 0          |
| Mission @ Crestline          | 4               | 1          |
| Napa @ Sinto                 | 9               | 0          |
| Napa @ Boone                 | 8               | 1          |
| Napa @ Cataldo               | 22              | 2          |
| Napa @ Springfield           | 1               | 0          |
| Trent @ E 1800               | 1               | 2          |
| Trent @ Helena               | 2               | 0          |
| MLK @ Front                  | 63              | 3          |
| MLK @ Erie                   | 5               | 0          |
| Spokane Falls Blvd @ WSU/EWU | 14              | 0          |
| Pine @ Main                  | 2               | 4          |
| Riverside @ Browne           | 3               | 19         |
| Sprague @ Stevens            | 2               | 17         |
| Plaza Zone 6                 | 0               | 27         |
| Plaza Zone 9                 | 0               | 246        |
| Plaza Zone 10                | 0               | 0          |
| <b>Inbound Total</b>         | <b>343</b>      | <b>323</b> |

# Route 32: Trent/ Montgomery

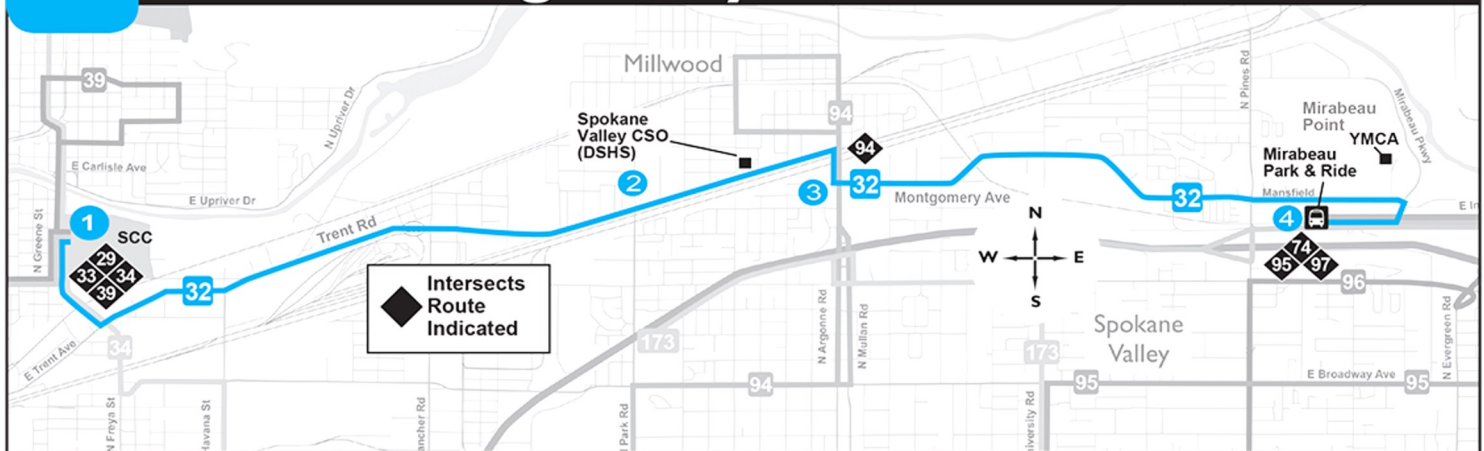
## 2019 Route Indicators

|                               |             |
|-------------------------------|-------------|
| One-Way Route Length (Miles)  | 8.08        |
| Typical Vehicle Length (Feet) | 35          |
| Typical Seat Capacity         | 32          |
| Annual Revenue Hours          | 10,298      |
| Annual Unallocated Cost       | \$1,098,321 |
| Total Ridership               | 206,457     |
| Boardings Per Revenue Hour    | 20.05       |
| Average Weekday Ridership     | 690         |
| Annual Fare Revenue           | \$190,221   |

## Average Weekday Ridership by Hour



## 32 Trent/Montgomery



## Route 32:Trent/ Montgomery

| Eastbound Stops to Mirabeau Park<br>and Ride | Average    |            |
|--|------------|------------|
|  | Ons        | Offs       |
| SCC Transit Center Bay I                     | 284        | 0          |
| Trent @ Freya                                | 5          | 0          |
| Trent @ Julia                                | 1          | 1          |
| Trent @ Florida                              | 0          | 0          |
| Trent @ Havana                               | 0          | 6          |
| 4500 E Trent                                 | 0          | 5          |
| Trent @ Waterworks                           | 0          | 1          |
| Trent @ Byrd                                 | 0          | 0          |
| Trent @ Airport                              | 1          | 1          |
| Trent @ Koren                                | 1          | 0          |
| Trent @ Fancher                              | 1          | 7          |
| 6300 E Trent                                 | 1          | 0          |
| Trent @ Dollar                               | 1          | 7          |
| Trent @ Dora                                 | 0          | 1          |
| Trent @ Lily                                 | 0          | 3          |
| Trent @ Park                                 | 4          | 4          |
| Trent @ Ella                                 | 0          | 0          |
| Trent @ Vista                                | 2          | 11         |
| Trent @ Dale                                 | 1          | 9          |
| Montgomery @ Argonne                         | 30         | 21         |
| Montgomery @ Argonne Village                 | 19         | 1          |
| Montgomery @ Locust                          | 1          | 0          |
| Montgomery @ Woodruff                        | 4          | 9          |
| Montgomery @ 10316                           | 1          | 2          |
| Montgomery @ Oberlin                         | 0          | 3          |
| Montgomery @ Van Marter                      | 1          | 0          |
| Montgomery @ Jackson                         | 1          | 5          |
| Montgomery @ Carlisle                        | 5          | 8          |
| Mansfield @ Wilbur                           | 3          | 8          |
| Mansfield @ Perrine                          | 2          | 9          |
| Mansfield @ Cherry                           | 23         | 37         |
| Mansfield @ River Rock Apts                  | 4          | 2          |
| Mansfield @ Discovery Place                  | 0          | 1          |
| Mirabeau Point Park & Ride                   | 0          | 13         |
| <b>Eastbound Total</b>                       | <b>396</b> | <b>175</b> |

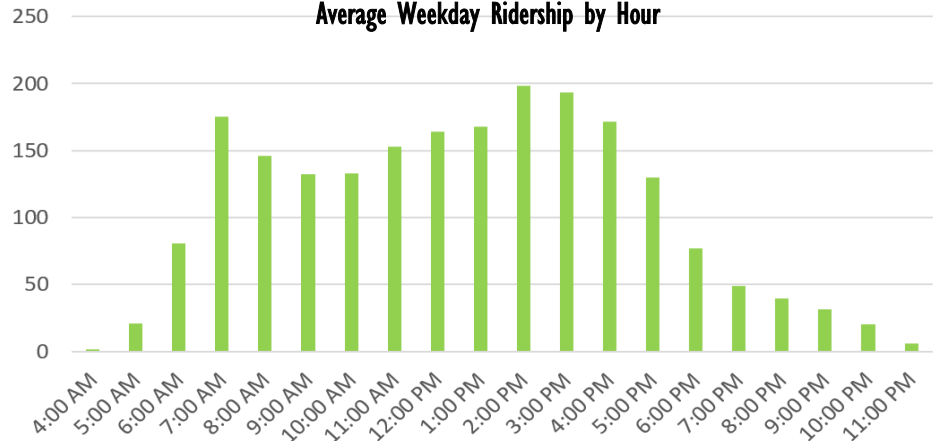
| Westbound Stops to SCC       | Average    |            |
|------------------------------|------------|------------|
|                              | Ons        | Offs       |
| Mirabeau Point Park & Ride   | 22         | 0          |
| Mansfield @ Discovery Place  | 1          | 4          |
| Mansfield @ River Rock Apts  | 10         | 4          |
| Mansfield @ Cherry           | 40         | 15         |
| Mansfield @ Perrine          | 18         | 8          |
| Mansfield @ Wilbur           | 10         | 5          |
| Montgomery @ Carlisle        | 5          | 1          |
| Montgomery @ Jackson         | 15         | 3          |
| Montgomery @ Van Marter      | 4          | 4          |
| Montgomery @ Oberlin         | 4          | 3          |
| 10311 E Montgomery           | 1          | 1          |
| Montgomery @ Woodruff        | 4          | 4          |
| Montgomery @ Locust          | 5          | 1          |
| Montgomery @ Argonne Village | 10         | 18         |
| Montgomery @ Argonne         | 8          | 19         |
| Trent @ Dale                 | 5          | 15         |
| Trent @ Bessie (DSHS)        | 11         | 4          |
| Trent @ Vista                | 5          | 3          |
| Trent @ Ella                 | 1          | 0          |
| Trent @ Park                 | 5          | 4          |
| Trent @ Lily                 | 14         | 0          |
| Trent @ Bradley              | 4          | 1          |
| Trent @ Dollar               | 11         | 4          |
| 6300 E Trent                 | 1          | 3          |
| Trent @ Fancher              | 15         | 5          |
| Trent @ Koren                | 5          | 0          |
| Trent @ Airport              | 4          | 0          |
| Trent @ Byrd                 | 14         | 1          |
| Trent @ Waterworks           | 1          | 0          |
| Trent @ 4503 E               | 0          | 1          |
| Trent @ Havana               | 0          | 1          |
| Trent @ Florida              | 0          | 0          |
| Trent @ Julia                | 5          | 3          |
| Freya Way @ Trent            | 1          | 8          |
| Greene @ Mission             | 0          | 18         |
| SCC Transit Center Bay I     | 0          | 11         |
| <b>Westbound Total</b>       | <b>151</b> | <b>345</b> |

# Route 33: Wellesley

## 2019 Route Indicators

|                               |             |
|-------------------------------|-------------|
| One-Way Route Length (Miles)  | 9.71        |
| Typical Vehicle Length (Feet) | 40          |
| Typical Seat Capacity         | 39          |
| Annual Revenue Hours          | 19,329      |
| Annual Unallocated Cost       | \$2,061,438 |
| Total Ridership               | 609,634     |
| Boardings Per Revenue Hour    | 31.54       |
| Average Weekday Ridership     | 2,088       |
| Annual Fare Revenue           | \$536,324   |

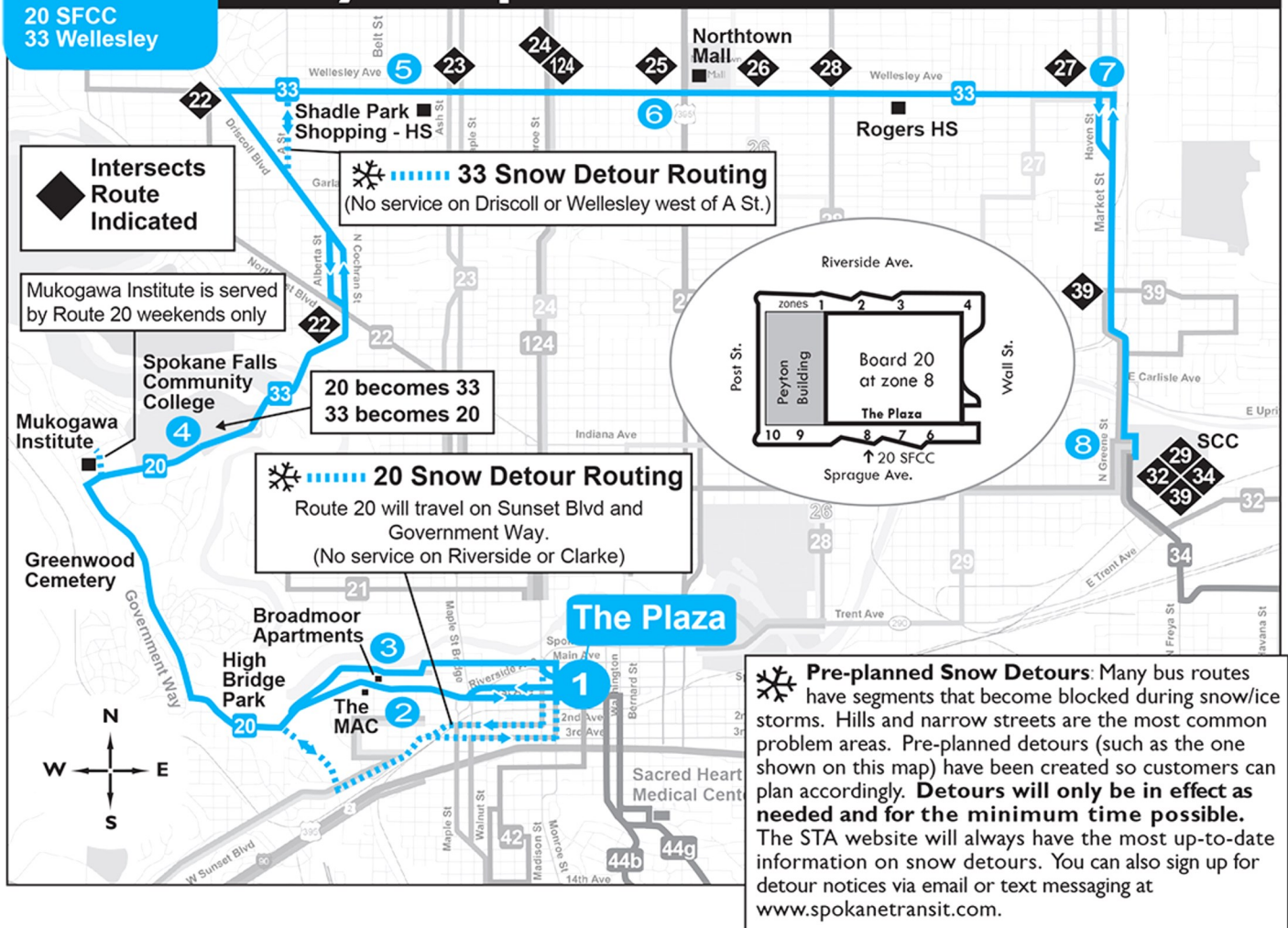
## Average Weekday Ridership by Hour



# 20/33

20 SFCC  
33 Wellesley

## City Loop North



# Route 33:Wellesley

| Eastbound Stops to SCC          | Average Weekday |              |
|---------------------------------|-----------------|--------------|
|                                 | Ons             | Offs         |
| Spokane Falls Community College | 71              | 0            |
| Fort George Wright @ Elliot     | 46              | 56           |
| TJ Meenach @ Northwest Blvd     | 0               | 18           |
| Cochran @ Dalton                | 3               | 1            |
| Driscoll @ Kiernan              | 2               | 3            |
| Driscoll @ Garland              | 6               | 7            |
| Driscoll @ Rockwell             | 2               | 3            |
| Driscoll @ Hoffman              | 7               | 8            |
| Wellesley @ C Street            | 2               | 0            |
| Wellesley @ Milton              | 2               | 1            |
| Wellesley @ Alberta             | 10              | 48           |
| Wellesley @ Belt                | 117             | 102          |
| Wellesley @ Cannon              | 12              | 0            |
| Wellesley @ Ash                 | 47              | 20           |
| Wellesley @ Cedar               | 3               | 2            |
| Wellesley @ Monroe              | 41              | 61           |
| Wellesley @ Wall                | 2               | 8            |
| Wellesley @ Whitehouse          | 1               | 2            |
| Wellesley @ Division            | 70              | 121          |
| Wellesley @ Lidgerwood          | 19              | 7            |
| Wellesley @ Addison             | 17              | 17           |
| Wellesley @ Cincinnati          | 1               | 1            |
| Wellesley @ Nevada              | 23              | 21           |
| Wellesley @ Perry               | 4               | 11           |
| Wellesley @ Pittsburg           | 25              | 39           |
| Wellesley @ Crestline           | 2               | 16           |
| Wellesley @ Cook                | 4               | 18           |
| Wellesley @ Lacey               | 2               | 13           |
| Wellesley @ Haven               | 27              | 35           |
| Haven @ Heroy                   | 1               | 3            |
| Market @ Garland                | 31              | 35           |
| Market @ Glass                  | 0               | 2            |
| Market @ Euclid                 | 6               | 31           |
| Greene @ Jackson                | 3               | 11           |
| Greene @ Ermina                 | 0               | 0            |
| SCC Transit Center Bay 1        | 0               | 23           |
| SCC Transit Center Bay 2        | 0               | 257          |
| SCC Transit Center Bay 3        | 0               | 6            |
| <b>Eastbound Total</b>          | <b>609</b>      | <b>1,007</b> |

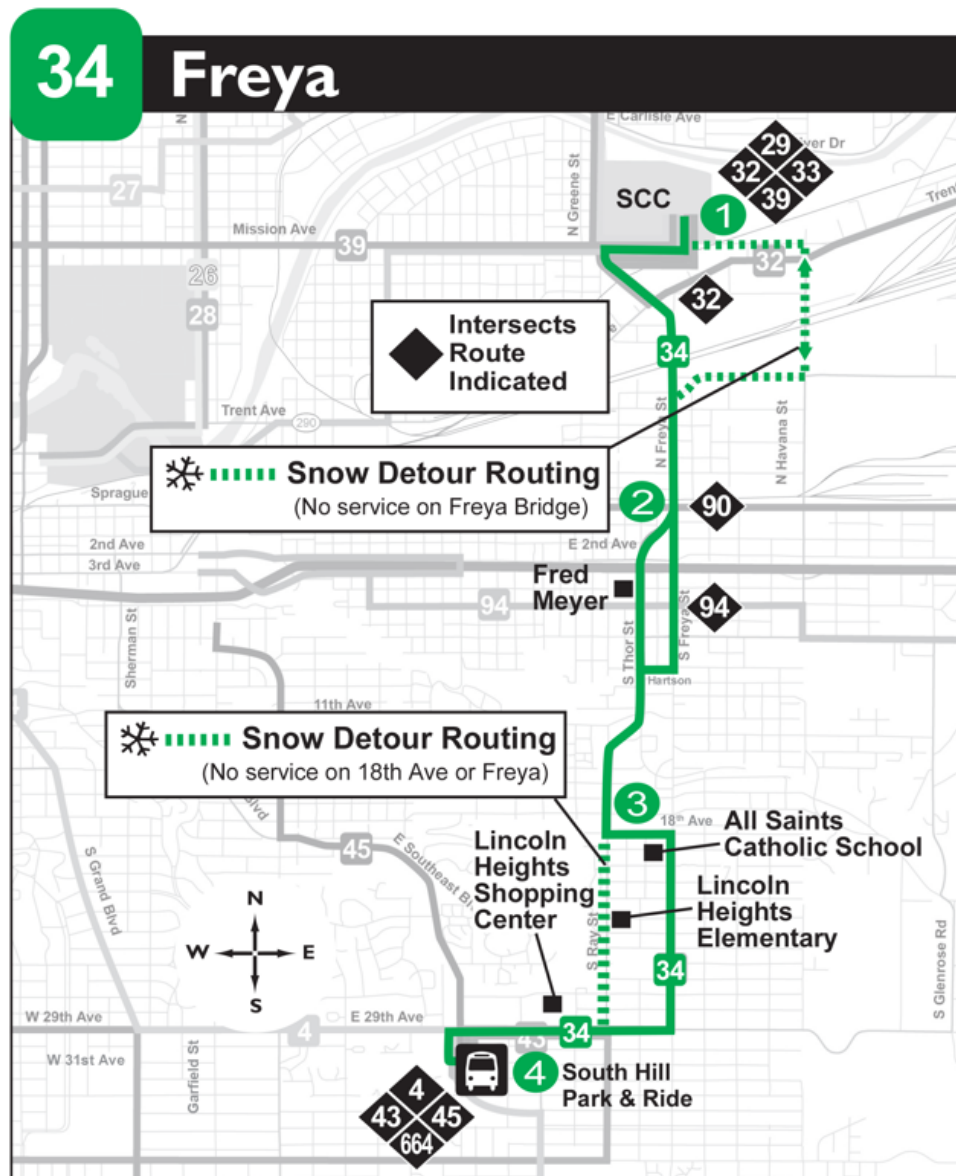
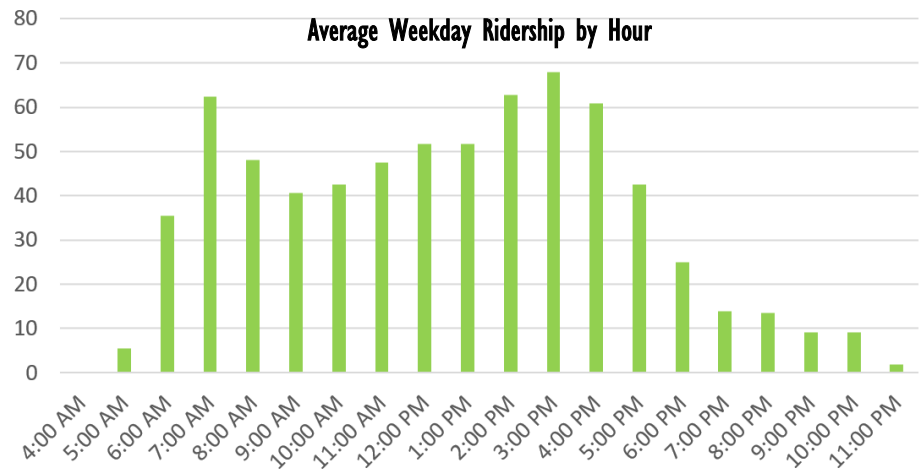
| Westbound Stops to SFCC                | Average Weekday |            |
|--|-----------------|------------|
|  | Ons             | Offs       |
| SCC Transit Center Bay 2               | 366             | 0          |
| Greene @ Augusta                       | 0               | 0          |
| Greene @ Ermina                        | 0               | 0          |
| Greene @ Carlisle                      | 20              | 5          |
| Market @ Euclid                        | 27              | 13         |
| Market @ Glass                         | 0               | 0          |
| Market @ Garland                       | 28              | 37         |
| N Market @ Rockwell                    | 1               | 0          |
| Market @ Heroy                         | 0               | 0          |
| Wellesley @ Haven                      | 25              | 25         |
| Wellesley @ Lacey                      | 32              | 2          |
| Wellesley @ Cook                       | 20              | 0          |
| Wellesley @ Crestline                  | 18              | 6          |
| Wellesley @ Pittsburg                  | 43              | 24         |
| Wellesley @ Perry                      | 14              | 1          |
| Wellesley @ Nevada                     | 32              | 27         |
| Wellesley @ Cincinnati                 | 2               | 1          |
| Wellesley @ Addison                    | 25              | 18         |
| Wellesley @ Lidgerwood                 | 2               | 7          |
| Wellesley @ Division (Northtown)       | 91              | 116        |
| Wellesley @ Whitehouse                 | 1               | 1          |
| Wellesley @ Wall                       | 4               | 3          |
| Wellesley @ Monroe                     | 57              | 48         |
| Wellesley @ Cedar                      | 3               | 3          |
| Wellesley @ Ash                        | 21              | 54         |
| Wellesley @ Cannon                     | 1               | 8          |
| Wellesley @ Belt                       | 82              | 100        |
| Wellesley @ Alberta                    | 38              | 10         |
| Wellesley @ Milton                     | 3               | 0          |
| Wellesley @ C Street                   | 0               | 1          |
| Wellesley @ Driscoll                   | 5               | 2          |
| Driscoll @ Hoffman                     | 2               | 2          |
| Driscoll @ Rockwell                    | 2               | 0          |
| Driscoll @ Garland                     | 11              | 3          |
| Driscoll @ Kiernan                     | 2               | 0          |
| Alberta @ Courtland                    | 1               | 0          |
| Alberta @ Dalton                       | 2               | 1          |
| Alberta @ Northwest Blvd               | 8               | 5          |
| TJ Meenach @ Elliot                    | 62              | 38         |
| Spokane Falls Community College - West | 0               | 98         |
| <b>Westbound Total</b>                 | <b>1,051</b>    | <b>659</b> |



# Route 34: Freya

## 2019 Route Indicators

|                               |             |
|-------------------------------|-------------|
| One-Way Route Length (Miles)  | 5           |
| Typical Vehicle Length (Feet) | 40          |
| Typical Seat Capacity         | 39          |
| Annual Revenue Hours          | 17,278      |
| Annual Unallocated Cost       | \$1,842,649 |
| Total Ridership               | 197,074     |
| Boardings Per Revenue Hour    | 11.41       |
| Average Weekday Ridership     | 692         |
| Annual Fare Revenue           | \$158,988   |



# Route 34: Freya

| Northbound Stops to SCC  | Average Weekday |            |
|--------------------------|-----------------|------------|
|                          | Ons             | Offs       |
| South Hill Park & Ride   | 50              | 0          |
| 29th @ Rosauers          | 8               | 0          |
| 29th @ Regal             | 12              | 2          |
| 29th @ Ray               | 8               | 1          |
| 29th @ Thor              | 0               | 1          |
| Freya @ 28th             | 4               | 7          |
| Freya @ 24th             | 1               | 2          |
| Freya @ 22nd             | 0               | 1          |
| Freya @ Congress         | 1               | 1          |
| 18th @ Freya             | 3               | 5          |
| Ray @ 18th Avenue        | 0               | 1          |
| Ray @ 15th               | 2               | 1          |
| Thor @ 8th               | 1               | 0          |
| Hartson @ Ferrall        | 0               | 1          |
| Freya @ 5th              | 6               | 19         |
| Freya @ 4th              | 0               | 0          |
| Freya @ 3rd Avenue       | 1               | 0          |
| Freya @ Sprague          | 26              | 28         |
| Freya @ Alki             | 1               | 1          |
| Freya @ Desmet           | 0               | 0          |
| Freya Way @ Trent        | 0               | 3          |
| Greene @ Mission         | 0               | 7          |
| SCC Transit Center Bay 1 | 0               | 11         |
| SCC Transit Center Bay 2 | 0               | 0          |
| SCC Transit Center Bay 3 | 0               | 105        |
| <b>Northbound Total</b>  | <b>124</b>      | <b>197</b> |

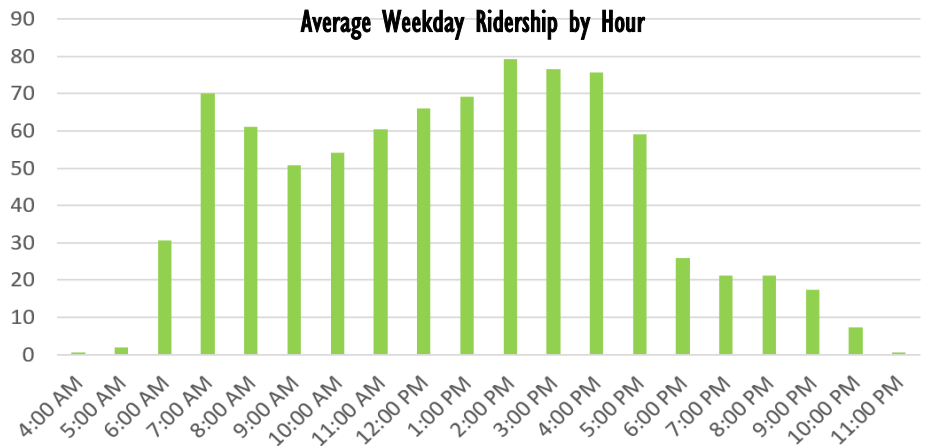
| Southbound Stops to South Hill Park and Ride | Average Weekday |            |
|--|-----------------|------------|
|  | Ons             | Offs       |
| SCC Transit Center Bay 1                     | 149             | 0          |
| Freya @ Trent                                | 1               | 1          |
| Freya @ Desmet                               | 0               | 0          |
| Freya @ Alki                                 | 0               | 4          |
| Freya @ Sprague                              | 21              | 37         |
| Thor @ 400 S.                                | 0               | 0          |
| Thor @ 5th                                   | 28              | 17         |
| Thor @ Hartson                               | 1               | 0          |
| Thor @ 8th                                   | 3               | 0          |
| Ray @ 15th                                   | 3               | 6          |
| 18th @ Ray                                   | 1               | 2          |
| 18th Avenue @ Freya                          | 2               | 1          |
| Freya @ Congress                             | 3               | 4          |
| Freya @ 22nd                                 | 3               | 0          |
| Freya @ 24th                                 | 2               | 1          |
| Freya @ 28th                                 | 5               | 2          |
| Freya @ 29th Avenue                          | 4               | 2          |
| 29th @ Thor                                  | 0               | 0          |
| 29th @ Ray                                   | 2               | 1          |
| 29th @ Regal                                 | 7               | 11         |
| 29th @ Rosauers                              | 1               | 7          |
| South Hill Park & Ride                       | 0               | 59         |
| <b>Southbound Total</b>                      | <b>236</b>      | <b>155</b> |

# Route 39: Mission

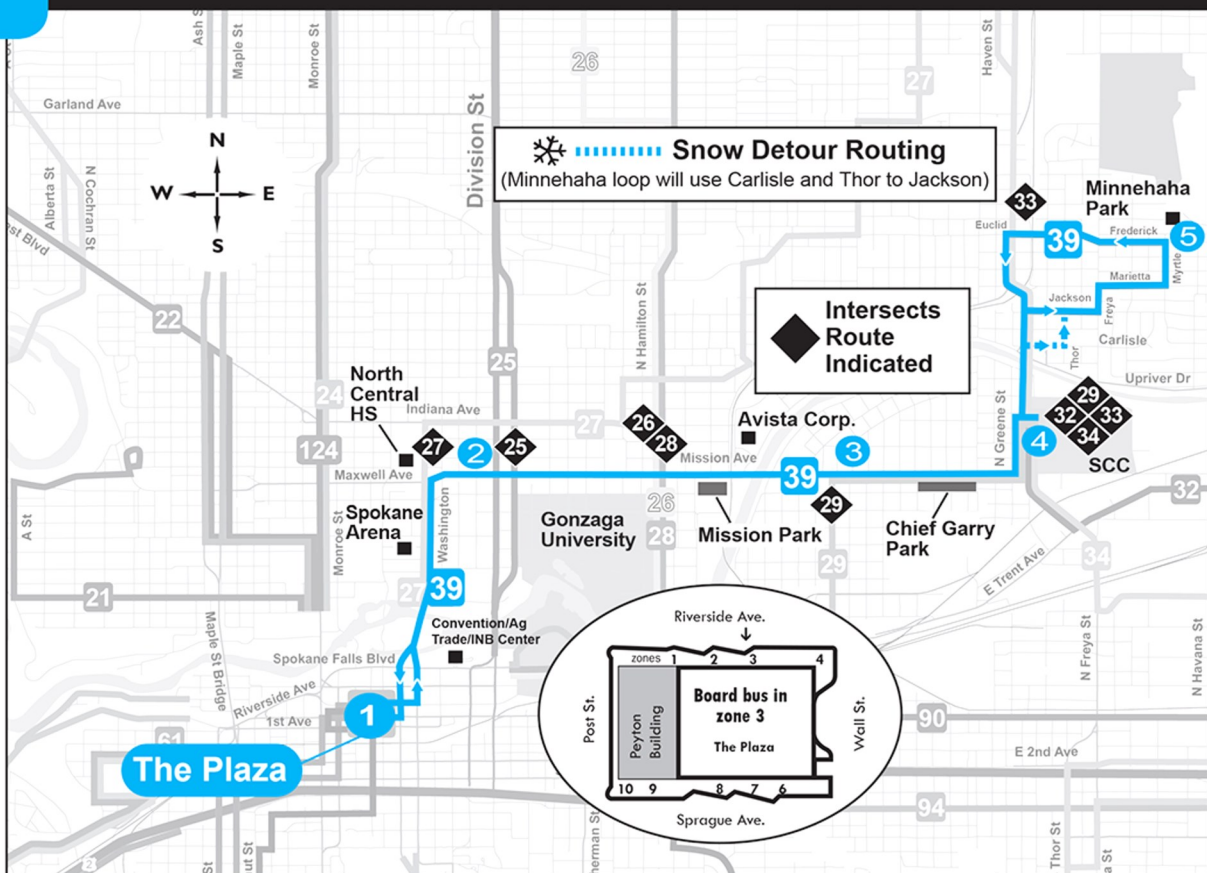
## 2019 Route Indicators

|                               |           |
|-------------------------------|-----------|
| One-Way Route Length (Miles)  | 8.15      |
| Typical Vehicle Length (Feet) | 35        |
| Typical Seat Capacity         | 32        |
| Annual Revenue Hours          | 8,742     |
| Annual Unallocated Cost       | \$932,331 |
| Total Ridership               | 244,496   |
| Boardings Per Revenue Hour    | 27.97     |
| Average Weekday Ridership     | 848       |
| Annual Fare Revenue           | \$226,209 |

Average Weekday Ridership by Hour



## 39 Mission



**Pre-planned Snow Detours:** Many bus routes have segments that become blocked during snow/ice storms. Hills and narrow streets are the most common problem areas. Pre-planned detours (such as the one shown on this map) have been created so customers can plan accordingly. **Detours will only be in effect as needed and for the minimum time possible.** The STA website will always have the most up-to-date information on snow detours. You can also sign up for detour notices via email or text messaging at [www.spokanetransit.com](http://www.spokanetransit.com).



## Route 39: Mission

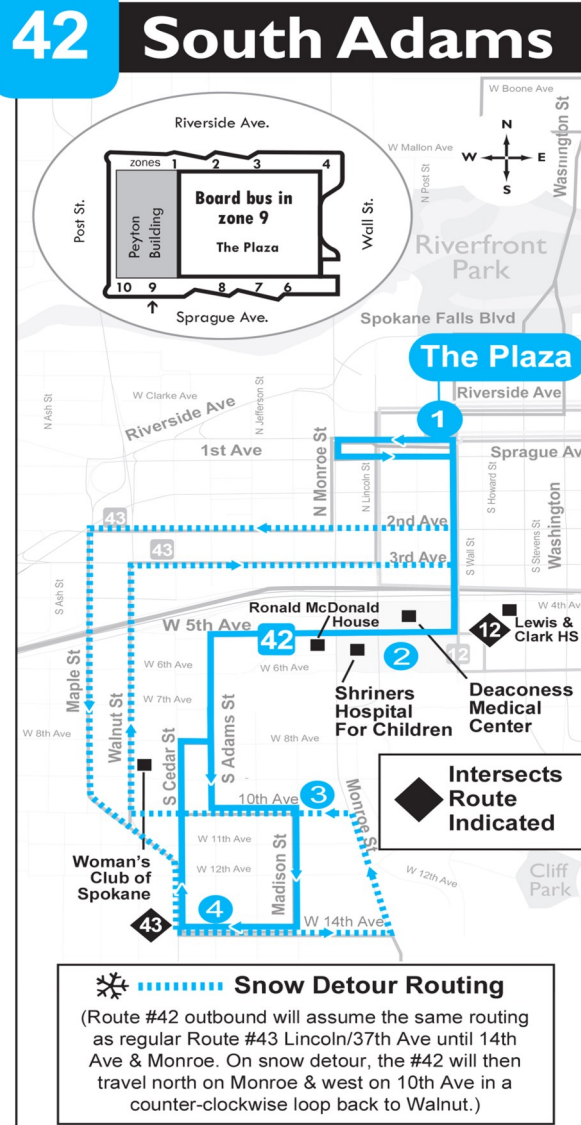
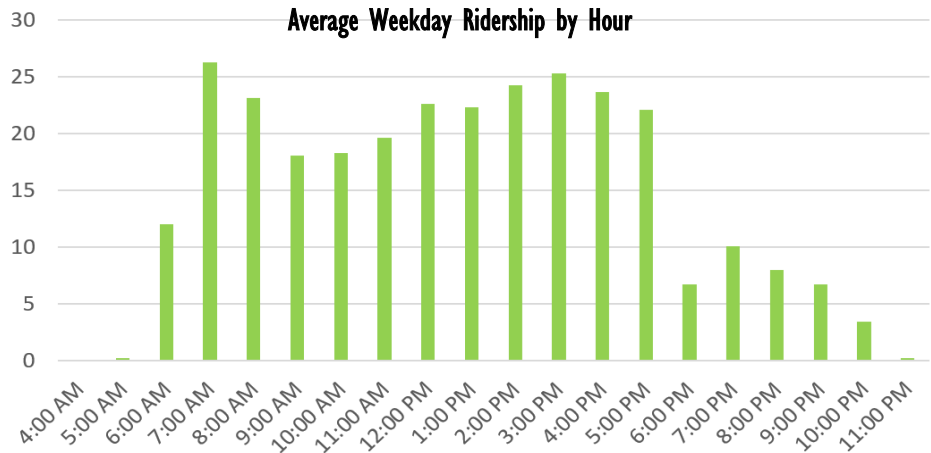
| Outbound Stops to SCC           | Average Weekday |            |
|---------------------------------|-----------------|------------|
|                                 | Ons             | Offs       |
| Plaza Zone 3                    | 277             | 13         |
| Washington @ Main               | 1               | 0          |
| Washington @ Spokane Falls Blvd | 1               | 0          |
| Washington @ North River Drive  | 1               | 5          |
| Washington @ Boone              | 1               | 10         |
| Washington @ Sinto              | 0               | 9          |
| Washington @ Mission            | 0               | 0          |
| Washington @ Mission            | 15              | 19         |
| Mission @ Calispel              | 0               | 0          |
| Mission @ Division              | 19              | 14         |
| Mission @ Ruby                  | 3               | 2          |
| Mission @ Astor                 | 2               | 1          |
| Mission @ Dakota                | 0               | 8          |
| Mission @ Hamilton              | 22              | 30         |
| Mission @ Superior              | 1               | 4          |
| Mission @ Upriver Dr            | 0               | 11         |
| Mission @ Magnolia              | 0               | 25         |
| Mission @ Napa                  | 0               | 5          |
| Mission @ Crestline             | 0               | 1          |
| Mission @ Stone                 | 0               | 7          |
| Mission @ Cook                  | 0               | 8          |
| Mission @ Lacey                 | 0               | 0          |
| Mission @ Regal                 | 0               | 12         |
| SCC Transit Center Bay 2        | 0               | 0          |
| SCC Transit Center Bay 2        | 1               | 1          |
| Greene @ Augusta                | 0               | 0          |
| Greene @ Ermina                 | 5               | 15         |
| Greene @ Carlisle               | 0               | 0          |
| Freya @ Jackson                 | 33              | 95         |
| Marietta @ Rebecca              | 2               | 2          |
| Myrtle @ Marietta               | 15              | 15         |
| Myrtle @ Frederick              | 1               | 0          |
| Frederick @ Sycamore            | 8               | 5          |
| Euclid @ Thor                   | 2               | 0          |
| Market @ Cleveland              | 0               | 0          |
| Greene @ Jackson                | 2               | 4          |
| Greene @ Ermina                 | 0               | 3          |
| SCC Transit Center Bay 3        | 0               | 1          |
| <b>Outbound Total</b>           | <b>412</b>      | <b>325</b> |

| Inbound Stops to Plaza         | Average Weekday |            |
|--------------------------------|-----------------|------------|
|                                | Ons             | Offs       |
| SCC Transit Center Bay 3       | 144             | 0          |
| Mission @ Regal                | 22              | 1          |
| Mission @ Lacey                | 2               | 0          |
| Mission @ Cook                 | 4               | 0          |
| Mission @ Stone                | 3               | 0          |
| Mission @ Crestline            | 19              | 1          |
| Mission @ Marshall             | 30              | 5          |
| Mission @ Upriver Drive        | 9               | 0          |
| Mission @ Superior             | 1               | 0          |
| Mission @ Hamilton             | 32              | 25         |
| Mission @ Dakota               | 6               | 0          |
| Mission @ Astor                | 7               | 4          |
| Mission @ Ruby                 | 1               | 22         |
| Mission @ Division             | 6               | 15         |
| Mission @ Calispel             | 8               | 13         |
| Washington @ Sinto             | 23              | 4          |
| Washington @ Boone             | 6               | 7          |
| Washington @ North River Drive | 4               | 2          |
| Stevens @ Main                 | 0               | 20         |
| Stevens @ Sprague              | 0               | 14         |
| Plaza Zone 8                   | 0               | 19         |
| Plaza Zone 9                   | 0               | 222        |
| Plaza Zone 10                  | 0               | 7          |
| <b>Inbound Total</b>           | <b>327</b>      | <b>381</b> |

# Route 42: South Adams

## 2019 Route Indicators

|                               |           |
|-------------------------------|-----------|
| One-Way Route Length (Miles)  | 2.08      |
| Typical Vehicle Length (Feet) | 35        |
| Typical Seat Capacity         | 32        |
| Annual Revenue Hours          | 4,928     |
| Annual Unallocated Cost       | \$525,527 |
| Total Ridership               | 88,771    |
| Boardings Per Revenue Hour    | 18.02     |
| Average Weekday Ridership     | 293       |
| Annual Fare Revenue           | \$77,602  |



## Route 42: South Adams

| Outbound Stops to 14th and Adams | Average Weekday |            |
|----------------------------------|-----------------|------------|
|                                  | Ons             | Offs       |
| Plaza Zone 9                     | 149             | 0          |
| 1st @ Lincoln                    | 0               | 0          |
| Wall @ 2nd                       | 0               | 0          |
| Wall @ 4th                       | 1               | 0          |
| Wall @ 5th                       | 1               | 0          |
| 5th @ Deaconess Hospital         | 0               | 1          |
| 5th @ Lincoln                    | 0               | 0          |
| 5th @ Monroe                     | 0               | 0          |
| 5th @ Madison                    | 0               | 0          |
| 5th @ Jefferson                  | 0               | 6          |
| Adams @ 6th                      | 0               | 34         |
| Adams @ 8th                      | 2               | 18         |
| Adams @ 10th                     | 1               | 18         |
| 10th @ Madison                   | 25              | 21         |
| Madison @ 12th                   | 0               | 0          |
| Madison @ 14th                   | 0               | 8          |
| 14th @ Adams                     | 0               | 1          |
| <b>Outbound Total</b>            | <b>179</b>      | <b>107</b> |

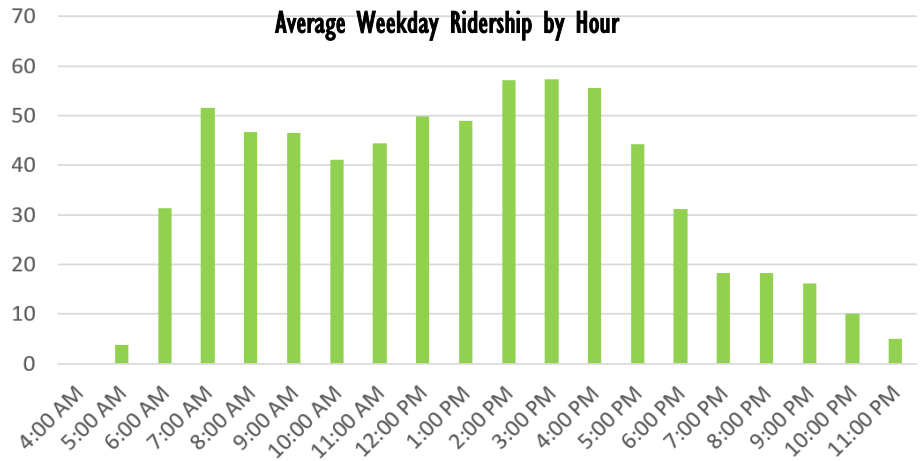
| Inbound Stops to Plaza   | Average Weekday |            |
|--------------------------|-----------------|------------|
|                          | Ons             | Offs       |
| 14th @ Adams             | 2               | 0          |
| Cedar @ 12th             | 1               | 1          |
| Cedar @ 10th             | 8               | 0          |
| Cedar @ 8th              | 16              | 0          |
| Adams @ 6th              | 26              | 0          |
| 5th @ Jefferson          | 2               | 0          |
| 5th @ Monroe             | 1               | 0          |
| 5th @ Deaconess Hospital | 3               | 1          |
| Wall @ 4th               | 3               | 3          |
| Wall @ 2nd               | 0               | 1          |
| Wall @ 1st               | 0               | 0          |
| Plaza Zone 8             | 0               | 134        |
| Plaza Zone 9             | 0               | 0          |
| Bank of America          | 0               | 12         |
| <b>Inbound Total</b>     | <b>62</b>       | <b>152</b> |

# Route 43: Lincoln/ 37th Avenue

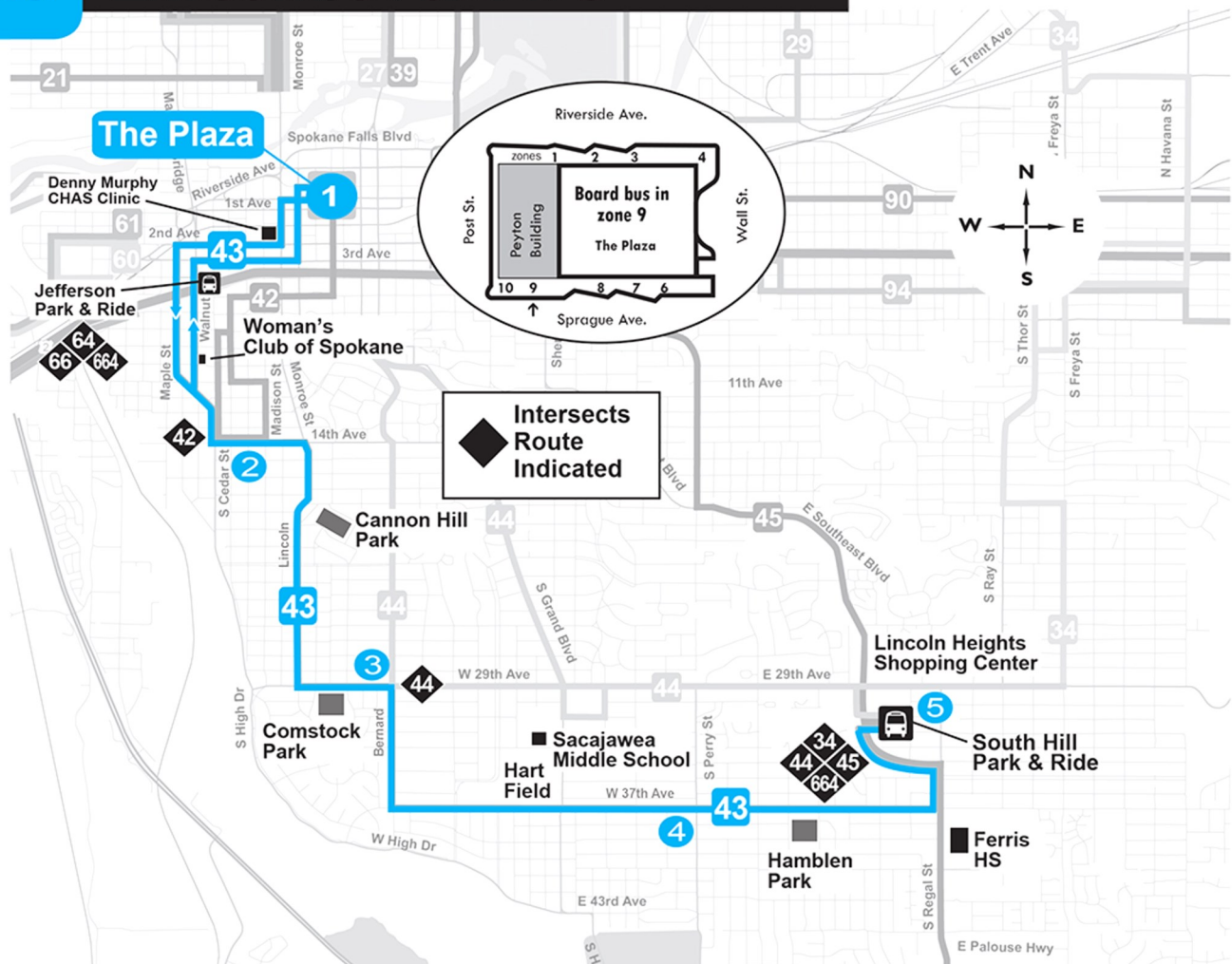
## 2019 Route Indicators

|                               |             |
|-------------------------------|-------------|
| One-Way Route Length (Miles)  | 7.70        |
| Typical Vehicle Length (Feet) | 40          |
| Typical Seat Capacity         | 39          |
| Annual Revenue Hours          | 10,974      |
| Annual Unallocated Cost       | \$1,170,336 |
| Total Ridership               | 202,540     |
| Boardings Per Revenue Hour    | 18.46       |
| Average Weekday Ridership     | 677         |
| Annual Fare Revenue           | \$195,349   |

Average Weekday Ridership by Hour



## 43 Lincoln/37th Ave



## Route 43: Lincoln/ 37th Avenue

| Outbound Stops to South Hill<br>Park and Ride | Average<br>Weekday |            |
|---|--------------------|------------|
|   | Ons                | Offs       |
| Plaza Zone 9                                  | 312                | 0          |
| Monroe @ 1st                                  | 1                  | 0          |
| Monroe @ 2nd                                  | 0                  | 29         |
| 2nd @ Jefferson                               | 0                  | 29         |
| Maple @ 2nd                                   | 5                  | 33         |
| Maple @ 7th                                   | 2                  | 50         |
| Maple @ 9th                                   | 0                  | 39         |
| Cedar @ 11th                                  | 1                  | 17         |
| 14th @ Adams                                  | 2                  | 1          |
| 14th @ Madison                                | 0                  | 1          |
| 14th @ Lincoln                                | 1                  | 26         |
| Lincoln @ 17th                                | 0                  | 0          |
| Lincoln @ 19th                                | 0                  | 0          |
| Lincoln @ 22nd                                | 0                  | 0          |
| Lincoln @ 26th                                | 0                  | 1          |
| 29th @ Post                                   | 0                  | 1          |
| 29th @ Bernard                                | 0                  | 2          |
| Bernard @ 33rd                                | 0                  | 0          |
| 37th @ Bernard                                | 0                  | 0          |
| 37th @ Manito Blvd                            | 0                  | 0          |
| 37th @ Skyview                                | 0                  | 0          |
| 37th @ Grand                                  | 0                  | 10         |
| 37th @ Hatch                                  | 0                  | 3          |
| 37th @ Arthur                                 | 0                  | 6          |
| 37th @ Perry                                  | 1                  | 9          |
| 37th @ Helena                                 | 0                  | 0          |
| 37th @ Pittsburg                              | 0                  | 0          |
| 37th @ Crestline                              | 2                  | 1          |
| 37th @ Cook                                   | 0                  | 1          |
| 37th @ Regal                                  | 1                  | 4          |
| Ray @ 37th                                    | 0                  | 3          |
| Ray @ 35th                                    | 0                  | 0          |
| Ray @ 32nd                                    | 0                  | 1          |
| 29th @ Ray                                    | 0                  | 0          |
| 29th @ Regal                                  | 0                  | 0          |
| 29th @ Rosauers                               | 0                  | 0          |
| South Hill Park & Ride                        | 0                  | 66         |
| <b>Outbound Total</b>                         | <b>328</b>         | <b>333</b> |

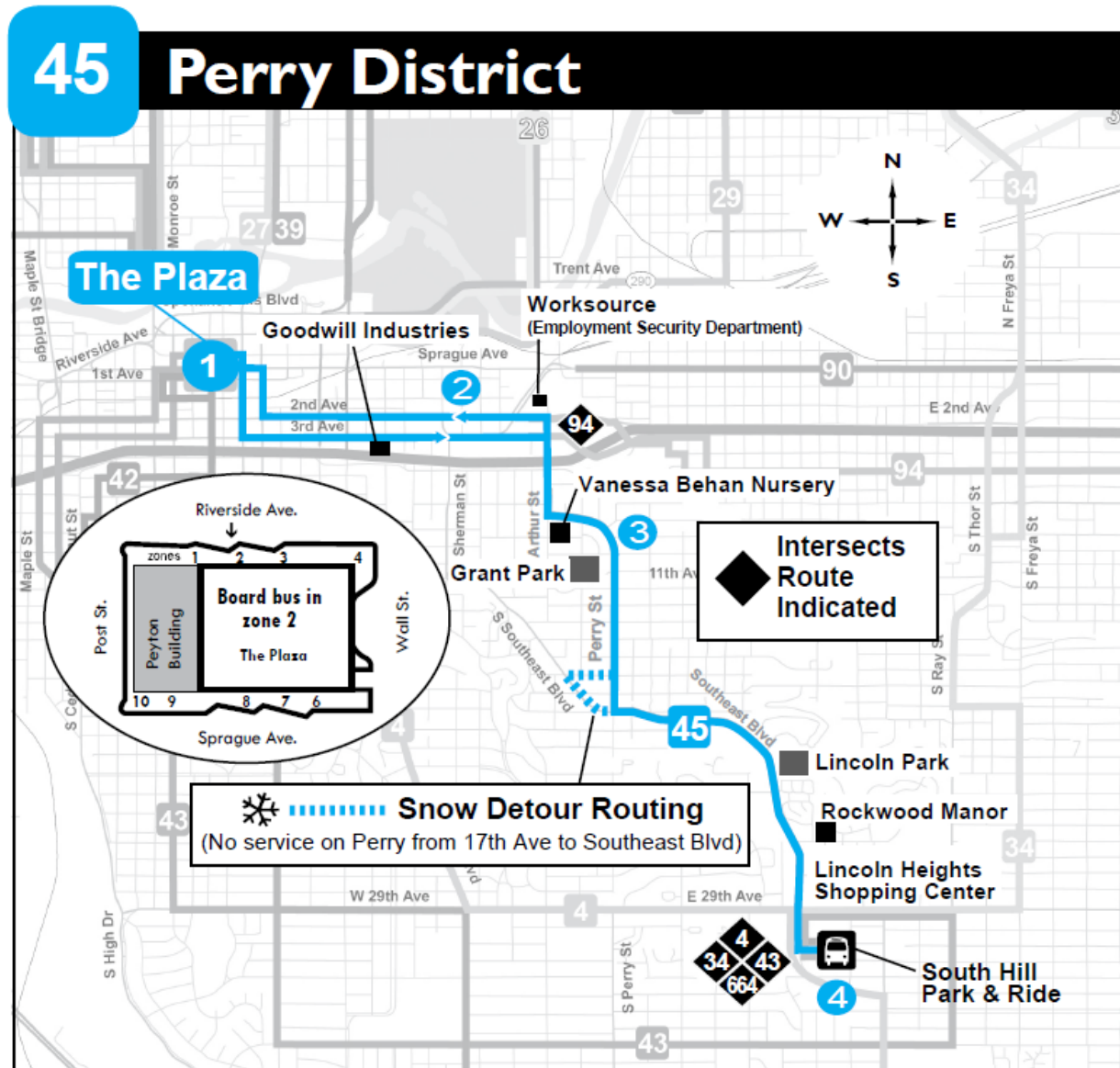
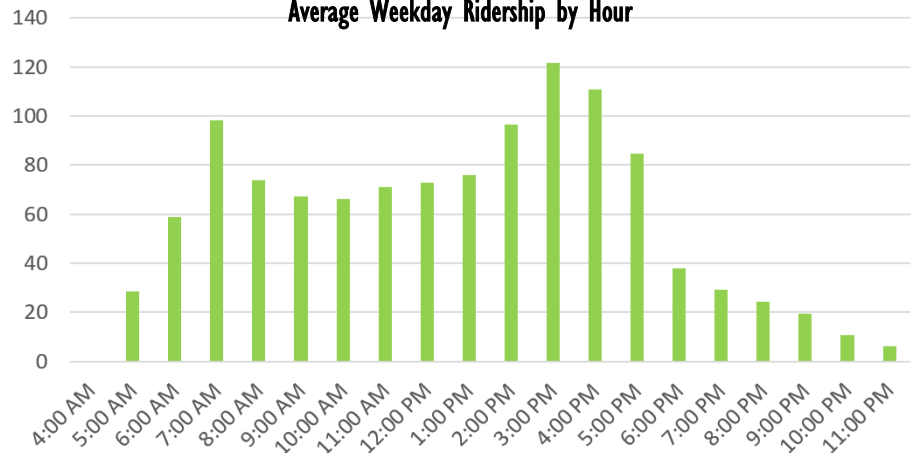
| Inbound Stops to Plaza       | Average<br>Weekday |            |
|------------------------------|--------------------|------------|
|                              | Ons                | Offs       |
| South Hill Park & Ride       | 73                 | 0          |
| 29th @ Rosauers              | 2                  | 0          |
| 29th @ Regal                 | 4                  | 0          |
| 29th @ Ray                   | 2                  | 0          |
| Ray @ 32nd                   | 4                  | 1          |
| Ray @ 35th                   | 2                  | 1          |
| 37th @ Regal                 | 2                  | 3          |
| 37th @ Cook                  | 2                  | 0          |
| 37th @ Crestline             | 3                  | 3          |
| 37th @ Pittsburg             | 5                  | 0          |
| 37th @ Helena                | 1                  | 0          |
| 37th @ Perry                 | 1                  | 0          |
| 37th @ Arthur                | 5                  | 0          |
| 37th @ Grand                 | 5                  | 2          |
| 37th @ Latawah               | 1                  | 0          |
| 37th @ Skyview               | 0                  | 0          |
| 37th @ Manito Blvd           | 3                  | 0          |
| 37th @ Bernard               | 2                  | 0          |
| Bernard @ 33rd               | 2                  | 0          |
| 29th @ Bernard               | 8                  | 0          |
| 29th @ Post                  | 3                  | 0          |
| Lincoln @ 26th               | 4                  | 0          |
| Lincoln @ 22nd               | 0                  | 0          |
| Lincoln @ Shoshone           | 2                  | 0          |
| Lincoln @ 17th               | 1                  | 0          |
| 14th @ Lincoln               | 20                 | 3          |
| 14th @ Madison               | 1                  | 1          |
| 14th @ Adams                 | 6                  | 0          |
| Cedar @ 12th                 | 2                  | 0          |
| Walnut @ 9th                 | 51                 | 3          |
| Walnut @ 7th                 | 40                 | 1          |
| Walnut @ 5th (Jefferson Lot) | 9                  | 4          |
| 3rd @ Cedar                  | 5                  | 1          |
| 3rd @ Jefferson              | 1                  | 0          |
| Lincoln @ 2nd                | 3                  | 6          |
| Lincoln @ Sprague            | 0                  | 15         |
| Riverside @ Post             | 0                  | 1          |
| Plaza Zone 1                 | 0                  | 0          |
| Plaza Zone 2                 | 0                  | 20         |
| Plaza Zone 3                 | 0                  | 206        |
| Bank of America              | 0                  | 5          |
| <b>Inbound Total</b>         | <b>275</b>         | <b>276</b> |

# Route 45: Perry District

## 2019 Route Indicators

|                               |             |
|-------------------------------|-------------|
| One-Way Route Length (Miles)  | 4.21        |
| Typical Vehicle Length (Feet) | 40          |
| Typical Seat Capacity         | 39          |
| Annual Revenue Hours          | 13,105      |
| Annual Unallocated Cost       | \$1,397,659 |
| Total Ridership               | 343,716     |
| Boardings Per Revenue Hour    | 26.23       |
| Average Weekday Ridership     | 1,153       |
| Annual Fare Revenue           | \$356,258   |

## Average Weekday Ridership by Hour





# Route 45: Regal

| Outbound Stops to 55th and Freya | Average Weekday |            |
|----------------------------------|-----------------|------------|
|                                  | Ons             | Offs       |
| Plaza Zone 1                     | 499             | 0          |
| Plaza Zone 2                     | 319             | 0          |
| Stevens @ Sprague                | 22              | 2          |
| 3rd @ Washington                 | 15              | 13         |
| 3rd & Pine                       | 3               | 31         |
| 3rd @ Cowley                     | 6               | 16         |
| 3rd @ Sherman                    | 1               | 3          |
| 3rd @ Sprague Way                | 0               | 3          |
| 3rd @ Arthur                     | 1               | 8          |
| Arthur @ 5th                     | 1               | 14         |
| Newark @ Laura                   | 10              | 43         |
| Perry @ 9th Avenue               | 21              | 61         |
| Perry @ 12th                     | 1               | 21         |
| Perry @ 15th                     | 1               | 11         |
| Perry @ 17th                     | 0               | 5          |
| 18th @ Hogan                     | 1               | 2          |
| Southeast Blvd @ Rockwood Blvd   | 1               | 11         |
| Southeast Blvd @ 27th            | 0               | 13         |
| Southeast Blvd @ 29th            | 0               | 33         |
| South Hill Park & Ride           | 36              | 60         |
| Southeast Blvd @ Regal           | 0               | 4          |
| Regal @ 35th                     | 0               | 1          |
| Regal @ 37th                     | 4               | 23         |
| Regal @ Thurston                 | 0               | 1          |
| Regal @ 44th                     | 0               | 34         |
| Regal @ Palouse Hwy              | 0               | 64         |
| Regal @ 5000 S                   | 0               | 14         |
| Regal @ 53rd                     | 0               | 34         |
| Regal @ 55th                     | 0               | 25         |
| Regal @ 57th                     | 0               | 0          |
| 57th @ Regal                     | 0               | 6          |
| 57th @ Cook                      | 0               | 0          |
| 57th @ Crestline                 | 0               | 0          |
| 57th @ Pittsburg                 | 0               | 1          |
| 57th @ Perry                     | 0               | 4          |
| 57th E @ Regal                   | 0               | 31         |
| 57th @ Hailee                    | 0               | 11         |
| 57th @ Ferrall                   | 0               | 1          |
| 55th @ Freya                     | 0               | 44         |
| <b>Outbound Total</b>            | <b>942</b>      | <b>592</b> |

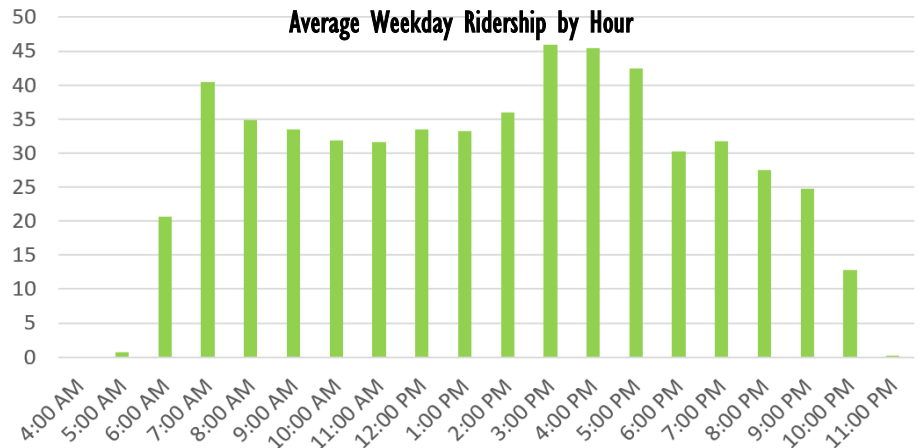
| Inbound Stops to Plaza         | Average Weekday |            |
|--------------------------------|-----------------|------------|
|                                | Ons             | Offs       |
| 55th @ Freya                   | 46              | 0          |
| 55th @ Palouse Hwy             | 1               | 1          |
| 57th @ Palouse Hwy             | 0               | 0          |
| 57th @ Ferrall                 | 1               | 0          |
| 57th @ Hailee                  | 13              | 0          |
| 57th @ Perry                   | 4               | 0          |
| 57th @ Pittsburg               | 3               | 0          |
| 57th @ Crestline               | 0               | 0          |
| 57th @ Cook                    | 0               | 0          |
| 57TH @ Regal                   | 38              | 0          |
| Regal @ 53rd                   | 69              | 1          |
| Regal @ 5001 S                 | 3               | 0          |
| Regal @ Palouse Hwy            | 52              | 0          |
| Regal @ 44th                   | 36              | 0          |
| Regal @ Thurston               | 1               | 0          |
| Regal @ 37th                   | 34              | 6          |
| Regal @ 35th                   | 2               | 0          |
| Southeast Blvd @ Regal         | 1               | 0          |
| South Hill Park & Ride         | 59              | 25         |
| Southeast Blvd @ 29th          | 27              | 3          |
| Southeast Blvd @ 27th          | 3               | 1          |
| Southeast Blvd @ Rockwood Blvd | 12              | 1          |
| 18th @ Hogan                   | 0               | 0          |
| Perry @ 17th                   | 6               | 0          |
| Perry @ 15th                   | 12              | 0          |
| Perry @ 11th                   | 26              | 2          |
| Perry @ 8th                    | 64              | 15         |
| Newark @ Richard Allen Ct      | 43              | 12         |
| Arthur @ 5th                   | 14              | 1          |
| 2nd @ Arthur                   | 22              | 1          |
| 2nd @ Hatch                    | 6               | 1          |
| 2nd @ Sherman                  | 18              | 2          |
| 2nd @ Cowley                   | 29              | 12         |
| 2nd @ Browne                   | 22              | 3          |
| 2nd @ Washington               | 4               | 14         |
| Sprague @ Stevens              | 1               | 34         |
| Plaza Zone 6                   | 0               | 10         |
| Plaza Zone 7                   | 0               | 292        |
| Plaza Zone                     | 0               | 13         |
| Plaza Zone 9                   | 0               | 15         |
| Plaza Zone 10                  | 0               | 51         |
| Plaza @ Wall St N              | 0               | 0          |
| Bank of America                | 0               | 0          |
| <b>Inbound Total</b>           | <b>672</b>      | <b>135</b> |

# Route 60: Airport via Browne's Addition

## 2019 Route Indicators

|                               |             |
|-------------------------------|-------------|
| One-Way Route Length (Miles)  | 7.41        |
| Typical Vehicle Length (Feet) | 35          |
| Typical Seat Capacity         | 32          |
| Annual Revenue Hours          | 10,086      |
| Annual Unallocated Cost       | \$1,075,697 |
| Total Ridership               | 192,912     |
| Boardings Per Revenue Hour    | 19.13       |
| Average Weekday Ridership     | 557         |
| Annual Fare Revenue           | \$192,250   |

Average Weekday Ridership by Hour

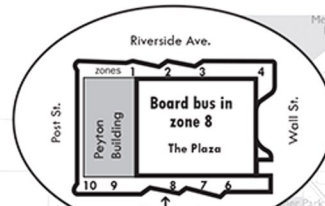
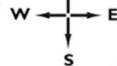


60

## Airport via Browne's Addition

### Weeknight Saturday and Sunday service to Airway Heights

Route #60 provides additional weeknight, Saturday and Sunday service to Airway Heights via Spokane International Airport, Northern Quest Casino, and Spokane Tribe Casino.



### Browne's Addition Neighborhood



The Plaza

### Snow Detour Routing

No Service into Browne's Addition on the #60 Airport or #61 Highway 2 routes. STA will provide a shuttle to serve Browne's Addition during snow detour conditions to transfer passengers to the detoured routes #60 & #61 on Sunset Blvd.

Intersects Route Indicated



**Pre-planned Snow Detours:** Many bus routes have segments that become blocked during snow/ice storms. Hills and narrow streets are the most common problem areas. Pre-planned detours (such as the one shown on this map) have been created so customers can plan accordingly. **Detours will only be in effect as needed and for the minimum time possible.** The STA website will always have the most up-to-date information on snow detours. You can also sign up for detour notices via email or text messaging at [www.spokanetransit.com](http://www.spokanetransit.com).



# Route 60: Airport via Browne's Addition

| Outbound Stops to Spokane Tribe Casino | Average Weekday |            |
|--|-----------------|------------|
|  | Ons             | Offs       |
| Plaza Zone 8                           | 284             | 0          |
| Sprague @ Monroe                       | 1               | 0          |
| Sprague @ Jefferson                    | 0               | 0          |
| Sprague @ Adams                        | 0               | 0          |
| Maple @ Pacific                        | 0               | 16         |
| Pacific @ Oak                          | 0               | 27         |
| Pacific @ Cannon                       | 0               | 13         |
| Pacific @ Hemlock (MAC Museum)         | 0               | 15         |
| Spruce @ 2nd                           | 0               | 25         |
| 4th @ Hemlock                          | 0               | 6          |
| Cannon @ Sunset                        | 6               | 6          |
| Sunset @ Lindeke                       | 0               | 20         |
| Sunset @ Government Way                | 1               | 1          |
| Sunset @ Rustle                        | 0               | 25         |
| Sunset @ Lewis                         | 0               | 24         |
| Sunset @ Windsor                       | 0               | 3          |
| Sunset @ Grove                         | 0               | 0          |
| Airport Dr @ Spotted                   | 0               | 2          |
| Airport Dr @ Flint                     | 0               | 3          |
| SIA Concourse C                        | 0               | 37         |
| Leave SIA Concourse A                  | 0               | 1          |
| Flint @ Hilton                         | 0               | 0          |
| Hayford @ Hwy 2 (Walmart)              | 4               | 6          |
| Hayford @ 12th                         | 0               | 0          |
| Hayford @ 9th                          | 0               | 0          |
| Northern Quest Casino                  | 1               | 12         |
| Sprague @ Airway Heights Correction    | 0               | 0          |
| Russell @ 2nd                          | 0               | 0          |
| Russell @ 6th                          | 0               | 0          |
| 6th @ Campbell                         | 0               | 0          |
| 6th @ Lawson                           | 0               | 4          |
| Lawson @ 8th                           | 0               | 0          |
| Lawson @ 12th                          | 0               | 0          |
| Hwy 2 @ Lawson (Yokes)                 | 0               | 5          |
| Hwy 2 @ Lundstrom                      | 0               | 0          |
| Hwy 2 @ West St                        | 0               | 0          |
| Hwy 2 @ Craig                          | 0               | 0          |
| Hwy 2 @ Spokane Tribe Casino           | 0               | 9          |
| <b>Outbound Total</b>                  | <b>297</b>      | <b>260</b> |

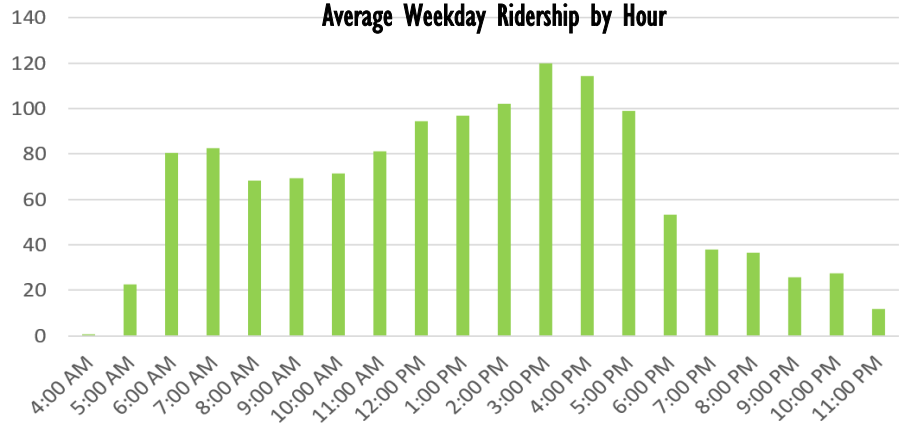
| Inbound Stops to Plaza             | Average Weekday |            |
|------------------------------------|-----------------|------------|
|                                    | Ons             | Offs       |
| Hwy 2 @ Spokane Tribe Casino       | 6               | 0          |
| Hwy 2 @ Craig                      | 0               | 0          |
| Hwy 2 @ West St                    | 0               | 0          |
| Hwy 2 @ Ziegler                    | 0               | 0          |
| Airway Heights P&R (Yokes)         | 1               | 0          |
| Lawson @ 12th                      | 0               | 0          |
| Lawson @ 8th                       | 0               | 0          |
| Lawson @ 6th                       | 0               | 0          |
| 6th @ Campbell                     | 0               | 0          |
| 6th @ Solar                        | 0               | 0          |
| Russell @ Tower                    | 0               | 0          |
| Airway Heights Correctional Center | 0               | 0          |
| Northern Quest @ Hayford (Casino)  | 12              | 1          |
| Hayford @ 9th Av                   | 1               | 0          |
| Hayford @ 12th Av                  | 0               | 0          |
| Hwy 2 @ Hayford (Walmart)          | 5               | 0          |
| Flint @ Hilton                     | 0               | 0          |
| Airport Dr @ Flint                 | 0               | 0          |
| SIA Concourse C                    | 17              | 0          |
| Leave SIA Concourse A              | 21              | 0          |
| Airport @ Spotted                  | 0               | 0          |
| Sunset @ Grove                     | 0               | 0          |
| Sunset @ Windsor                   | 2               | 0          |
| Sunset @ Lewis                     | 14              | 1          |
| Sunset @ Rustle                    | 28              | 0          |
| Sunset @ Government Wy             | 18              | 0          |
| Sunset @ Lindeke                   | 1               | 0          |
| Cannon @ 4th                       | 9               | 5          |
| 4th @ Hemlock                      | 10              | 0          |
| Spruce @ 2nd                       | 31              | 0          |
| Pacific @ Hemlock                  | 6               | 0          |
| Pacific @ Cannon                   | 23              | 0          |
| Pacific @ Oak                      | 25              | 0          |
| Pacific @ Maple                    | 6               | 0          |
| 1st @ Cedar                        | 1               | 0          |
| 1st @ Jefferson                    | 0               | 2          |
| Lincoln @ Sprague                  | 1               | 10         |
| Plaza Zone 3                       | 0               | 205        |
| Plaza Zone 2                       | 0               | 0          |
| Bank of America                    | 0               | 36         |
| <b>Inbound Total</b>               | <b>238</b>      | <b>260</b> |

# Route 61: Highway 2 via Browne's Addition

## 2019 Route Indicators

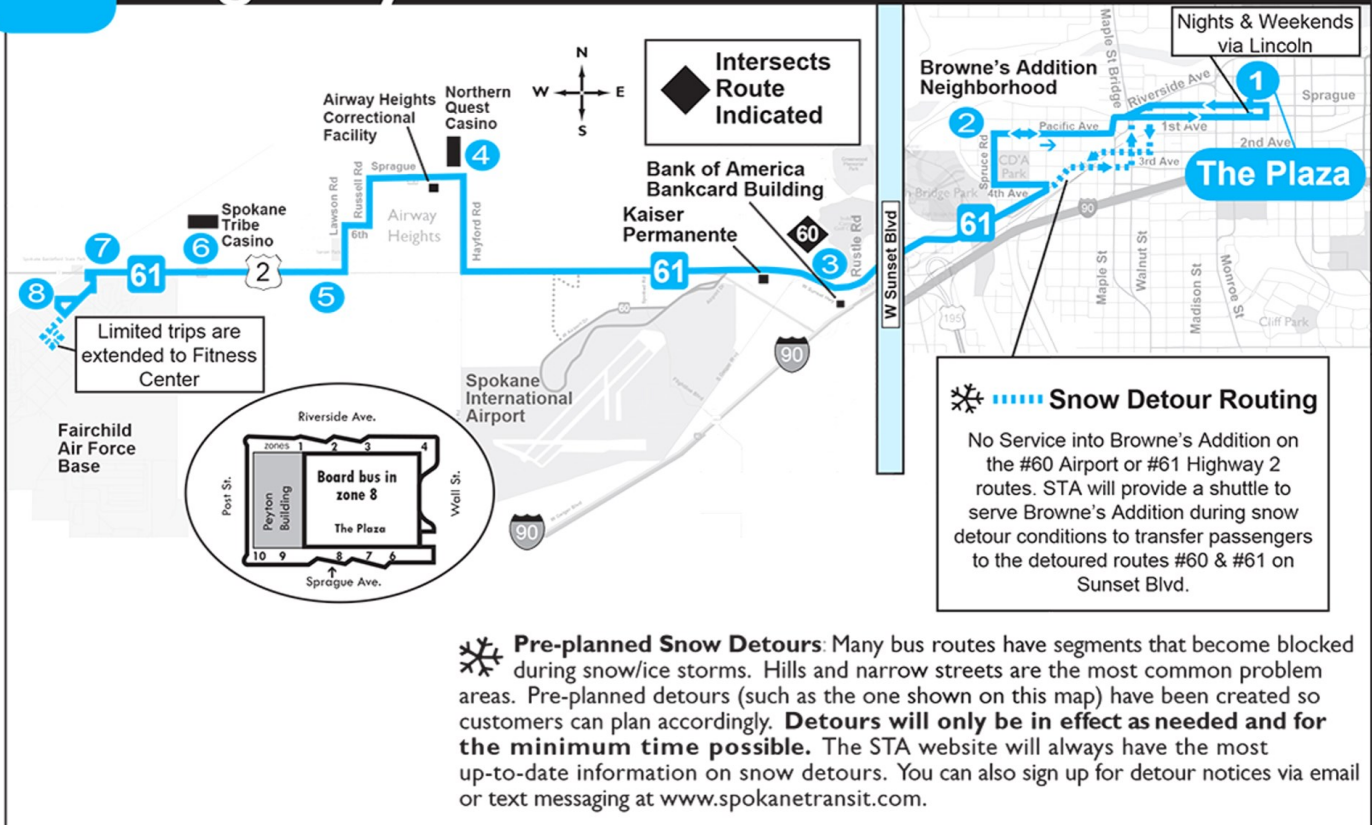
|                               |             |
|-------------------------------|-------------|
| One-Way Route Length (Miles)  | 13.64       |
| Typical Vehicle Length (Feet) | 40          |
| Typical Seat Capacity         | 39          |
| Annual Revenue Hours          | 16,292      |
| Annual Unallocated Cost       | \$1,737,522 |
| Total Ridership               | 385,761     |
| Boardings Per Revenue Hour    | 23.68       |
| Average Weekday Ridership     | 1,295       |
| Annual Fare Revenue           | \$387,775   |

## Average Weekday Ridership by Hour



61

## Highway 2 via Browne's Addition



# Route 61: Highway 2 via Browne's Addition

| Outbound Stops to Fairchild         | Average Weekday |            |
|-------------------------------------|-----------------|------------|
|                                     | Ons             | Offs       |
| Plaza Zone 8                        | 610             | 0          |
| Sprague @ Monroe                    | 4               | 1          |
| Sprague @ Jefferson                 | 12              | 3          |
| Sprague @ Adams                     | 0               | 0          |
| Maple @ Pacific                     | 5               | 15         |
| Pacific @ Oak                       | 3               | 37         |
| Pacific @ Cannon                    | 3               | 17         |
| Pacific @ Hemlock (MAC Museum)      | 0               | 16         |
| Spruce @ 2nd                        | 0               | 26         |
| 4th @ Hemlock                       | 0               | 7          |
| Cannon @ Sunset                     | 19              | 5          |
| Sunset @ Lindeke                    | 1               | 21         |
| Sunset @ Government Way             | 0               | 1          |
| Sunset @ Rustle                     | 1               | 26         |
| Sunset @ Lewis                      | 5               | 27         |
| Sunset @ Windsor                    | 0               | 2          |
| Sunset @ Grove                      | 0               | 0          |
| Hwy 2 @ Flint (Triumph)             | 1               | 4          |
| Hayford @ Hwy 2 (Walmart)           | 20              | 83         |
| Hayford @ 12th                      | 0               | 1          |
| Hayford @ 9th                       | 0               | 15         |
| Northern Quest Casino               | 6               | 168        |
| Sprague @ Airway Heights Correction | 0               | 0          |
| Russell @ 2nd                       | 0               | 0          |
| Russell @ 6th                       | 0               | 1          |
| 6th @ Campbell                      | 0               | 0          |
| 6th @ Lawson                        | 0               | 32         |
| Lawson @ 8th                        | 1               | 6          |
| Lawson @ 12th                       | 0               | 20         |
| Hwy 2 @ Lawson (Yokes)              | 0               | 40         |
| Hwy 2 @ Lundstrom                   | 0               | 7          |
| Hwy 2 @ West St                     | 0               | 2          |
| Hwy 2 @ Craig                       | 0               | 0          |
| Hwy 2 @ Spokane Tribe Casino        | 0               | 49         |
| Fairchild @ Front Gate              | 0               | 26         |
| Fairchild @ Spaatz                  | 0               | 2          |
| Fairchild @ Fitness Center          | 0               | 22         |
| Fairchild @ BX 101 Spaatz Rd        | 0               | 1          |
| <b>Outbound Total</b>               | <b>693</b>      | <b>686</b> |

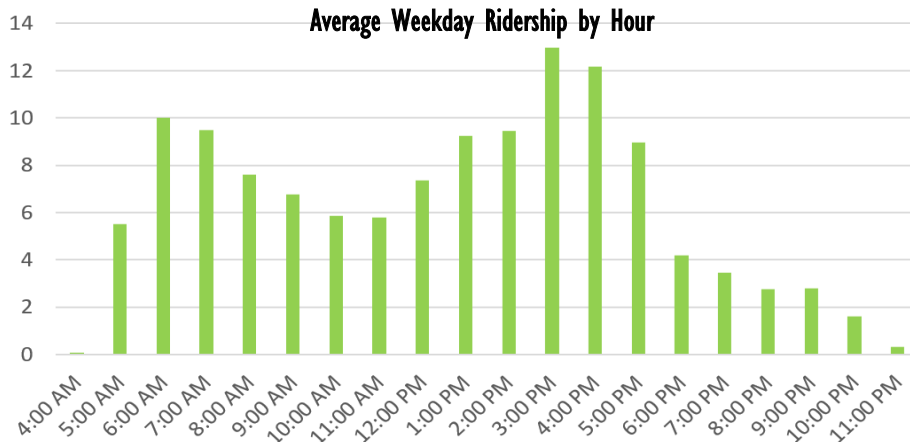
| Inbound Stops to Plaza             | Average Weekday |            |
|------------------------------------|-----------------|------------|
|                                    | Ons             | Offs       |
| Fairchild @ BX 101 Spaatz Rd       | 15              | 0          |
| Fairchild @ Spaatz                 | 0               | 0          |
| Fairchild @ Front Gate             | 22              | 0          |
| Hwy 2 @ Spokane Tribe Casino       | 37              | 4          |
| Hwy 2 @ Craig                      | 0               | 0          |
| Hwy 2 @ West St                    | 2               | 0          |
| Hwy 2 @ Ziegler                    | 2               | 0          |
| Airway Heights P&R (Yokes)         | 57              | 0          |
| Lawson @ 12th                      | 15              | 0          |
| Lawson @ 8th                       | 6               | 0          |
| Lawson @ 6th                       | 31              | 0          |
| 6th @ Campbell                     | 0               | 0          |
| 6th @ Solar                        | 3               | 0          |
| Russell @ Tower                    | 0               | 0          |
| Airway Heights Correctional Center | 1               | 0          |
| Northern Quest @ Hayford (CASINO)  | 105             | 12         |
| Hayford @ 9th Av                   | 29              | 0          |
| Hayford @ 12th Av                  | 2               | 10         |
| Hwy 2 @ Hayford (Walmart)          | 69              | 8          |
| Hwy 2 @ Flint (Triumph)            | 4               | 2          |
| Sunset @ Grove                     | 0               | 0          |
| Sunset @ Windsor                   | 1               | 0          |
| Sunset @ Lewis                     | 19              | 0          |
| Sunset @ Rustle                    | 24              | 0          |
| Sunset @ Government Wy             | 13              | 1          |
| Sunset @ Lindeke                   | 1               | 0          |
| Cannon @ 4th                       | 6               | 19         |
| 4th @ Hemlock                      | 3               | 0          |
| Spruce @ 2nd                       | 28              | 0          |
| Pacific @ Hemlock                  | 9               | 1          |
| Pacific @ Cannon                   | 20              | 0          |
| Pacific @ Oak                      | 29              | 1          |
| Pacific @ Maple                    | 1               | 0          |
| 1st @ Cedar                        | 0               | 0          |
| 1st @ Jefferson                    | 7               | 18         |
| 1st @ Lincoln                      | 0               | 7          |
| Lincoln @ Sprague                  | 0               | 1          |
| Plaza Zone 3                       | 0               | 44         |
| Plaza Zone 6                       | 0               | 7          |
| Plaza Zone 8                       | 0               | 464        |
| Bank of America                    | 0               | 40         |
| <b>Inbound Total</b>               | <b>562</b>      | <b>639</b> |

# Route 62: Medical Lake

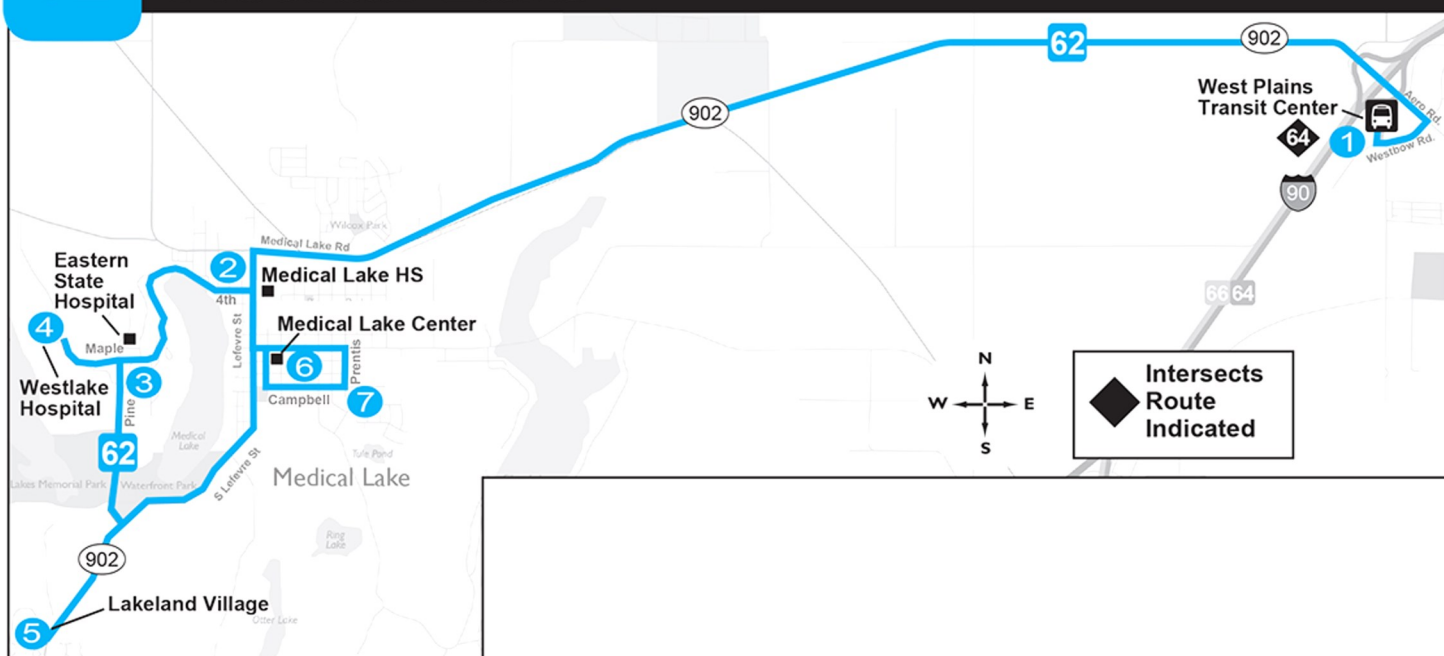
## 2019 Route Indicators

|                               |           |
|-------------------------------|-----------|
| One-Way Route Length (Miles)  | 8.16      |
| Typical Vehicle Length (Feet) | 40        |
| Typical Seat Capacity         | 39        |
| Annual Revenue Hours          | 6,537     |
| Annual Unallocated Cost       | \$697,191 |
| Total Ridership               | 37,047    |
| Boardings Per Revenue Hour    | 5.67      |
| Average Weekday Ridership     | 126       |
| Annual Fare Revenue           | \$35,531  |

Average Weekday Ridership by Hour



## 62 Medical Lake



# Route 62: Medical Lake

| Outbound Stops to Medical Lake         | Average Weekday |           |
|--|-----------------|-----------|
|  | Ons             | Offs      |
| Plaza Zone 6                           | 19              | 0         |
| Leave @ Jefferson Lot                  | 5               | 2         |
| West Plains TC                         | 53              | 4         |
| Medical Lake Hwy @ Graham              | 0               | 3         |
| Med Lake Hwy @ Stanley (Conoco)        | 0               | 8         |
| Med Lake Hwy @ Lefevre (Harvest)       | 0               | 0         |
| Lefevre @ 4th                          | 1               | 3         |
| 4th @ Minnie                           | 0               | 1         |
| Maple @ Alder (Eastern State Hospital) | 1               | 5         |
| Maple @ Pine                           | 0               | 0         |
| West Lake Hospital                     | 1               | 3         |
| Maple @ Pine                           | 0               | 0         |
| Pine @ Poplar                          | 0               | 0         |
| Pine @ Fancher                         | 0               | 0         |
| Lakeland Village                       | 1               | 8         |
| Hwy 902 @ Waterfront Park              | 0               | 0         |
| Lefevre @ Jefferson                    | 0               | 0         |
| Lefevre @ Campbell                     | 0               | 0         |
| Lake @ Walker                          | 0               | 1         |
| Lake @ Stanley                         | 0               | 0         |
| Prentis @ Campbell                     | 0               | 3         |
| Campbell @ Brower                      | 0               | 0         |
| Medical Lake Center                    | 0               | 19        |
| <b>Outbound Total</b>                  | <b>81</b>       | <b>60</b> |

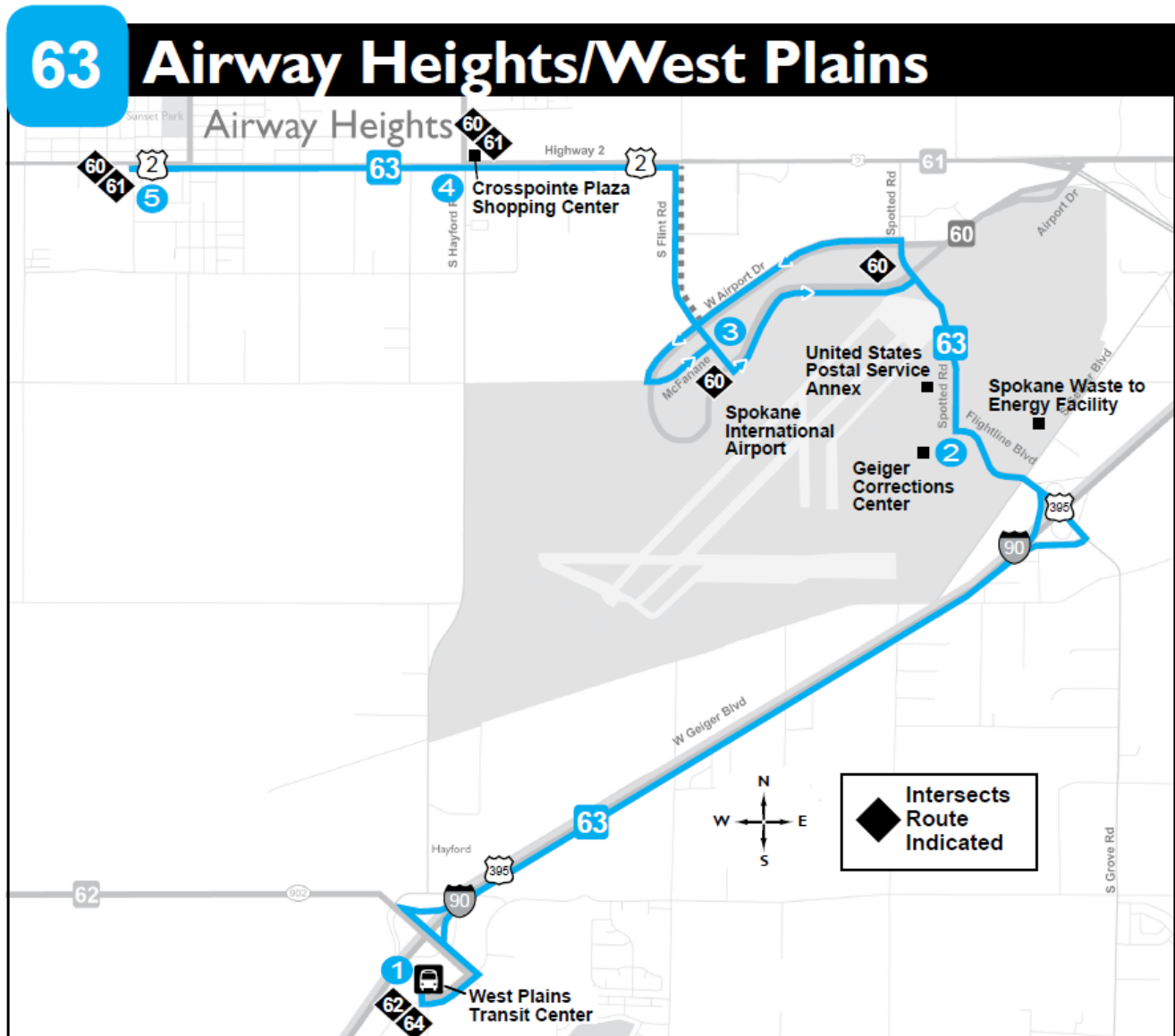
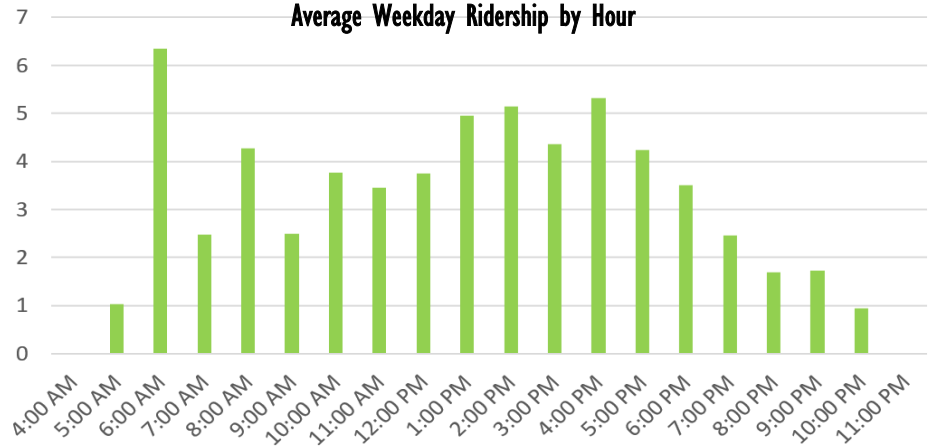
| Inbound Stops to Plaza              | Average Weekday |           |
|-------------------------------------|-----------------|-----------|
|                                     | Ons             | Offs      |
| Medical Lake Center                 | 28              | 0         |
| Lake @ Walker                       | 0               | 0         |
| Lake @ Stanley                      | 3               | 0         |
| Prentis @ Campbell                  | 6               | 1         |
| Campbell @ Brower                   | 2               | 0         |
| Lefevre @ Campbell                  | 0               | 0         |
| Lefevre @ Jefferson                 | 0               | 0         |
| Lefevre @ Waterfront Park           | 0               | 0         |
| Lakeland Village                    | 3               | 0         |
| Pine @ Fancher                      | 0               | 0         |
| Pine @ Poplar (Pine Lodge)          | 0               | 0         |
| Pine @ Maple                        | 1               | 0         |
| West Lake Hospital                  | 3               | 0         |
| Maple @ Pine                        | 0               | 0         |
| Maple @ Alder (Eastern State Hosp.) | 5               | 0         |
| 4th @ Minnie                        | 0               | 0         |
| Lefevre @ Medical Lake High School  | 3               | 1         |
| Medical Lake @ Lefevre              | 0               | 0         |
| Med Lake Hwy @ Stanley (Conoco)     | 8               | 0         |
| Medical Lake Hwy @ Graham           | 0               | 0         |
| West Plains TC                      | 0               | 44        |
| Walnut @ 5th (Jefferson Lot)        | 0               | 4         |
| 3rd @ Cedar                         | 0               | 0         |
| 3rd @ Jefferson                     | 0               | 0         |
| Lincoln @ 2nd                       | 0               | 0         |
| Lincoln @ Sprague                   | 0               | 0         |
| Riverside @ Post                    | 0               | 3         |
| <b>Inbound Total</b>                | <b>62</b>       | <b>53</b> |

# Route 63: Airway Heights/ West Plains

## 2018 Route Indicators

|                               |           |
|-------------------------------|-----------|
| One-Way Route Length (Miles)  | 11.26     |
| Typical Vehicle Length (Feet) | 40        |
| Typical Seat Capacity         | 39        |
| Annual Revenue Hours          | 1,722     |
| Annual Unallocated Cost       | \$183,678 |
| Total Ridership               | 6,018     |
| Boardings Per Revenue Hour    | 3.49      |
| Average Weekday Ridership     | 61        |
| Annual Fare Revenue           | \$5,629   |

Average Weekday Ridership by Hour



## Route 63: Airway Heights/ West Plains

| Outbound Stops to Airway Heights | Average Weekday |           |
|----------------------------------|-----------------|-----------|
|                                  | Ons             | Offs      |
| West Plains TC                   | 47              | 0         |
| Flightline @ Geiger              | 2               | 3         |
| Flightline @ Spotted             | 0               | 2         |
| Airport Dr @ Flint               | 0               | 0         |
| McFarlane @ Flint (SIA)          | 0               | 2         |
| Flint @ Hilton                   | 0               | 3         |
| US 2 @ Hayford                   | 0               | 11        |
| US 2 @ Campbell                  | 0               | 2         |
| Airway Heights P&R (Yokes)       | 0               | 8         |
| <b>Outbound Total</b>            | <b>49</b>       | <b>31</b> |

| Inbound Stops to West Plains Transit Center | Average Weekday |           |
|---|-----------------|-----------|
|   | Ons             | Offs      |
| Airway Heights P&R (Yokes)                  | 13              | 0         |
| US 2 @ Campbell                             | 3               | 0         |
| Hwy 2 @ Hayford (Walmart)                   | 10              | 1         |
| Flint @ Hilton                              | 0               | 0         |
| Flint @ McFarlane (SIA)                     | 1               | 0         |
| Flightline @ Spotted                        | 0               | 0         |
| Flightline @ Geiger                         | 0               | 0         |
| West Plains TC                              | 0               | 36        |
| <b>Inbound Total</b>                        | <b>27</b>       | <b>37</b> |

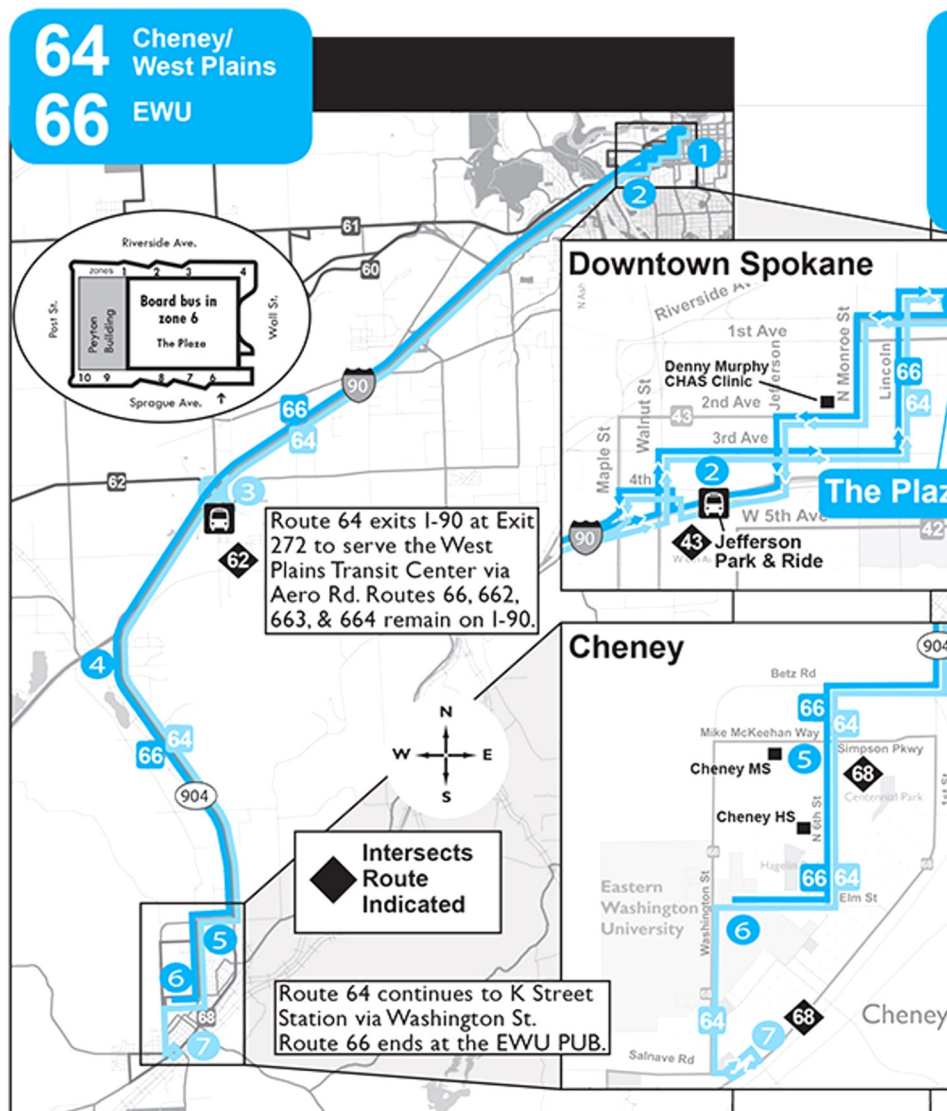
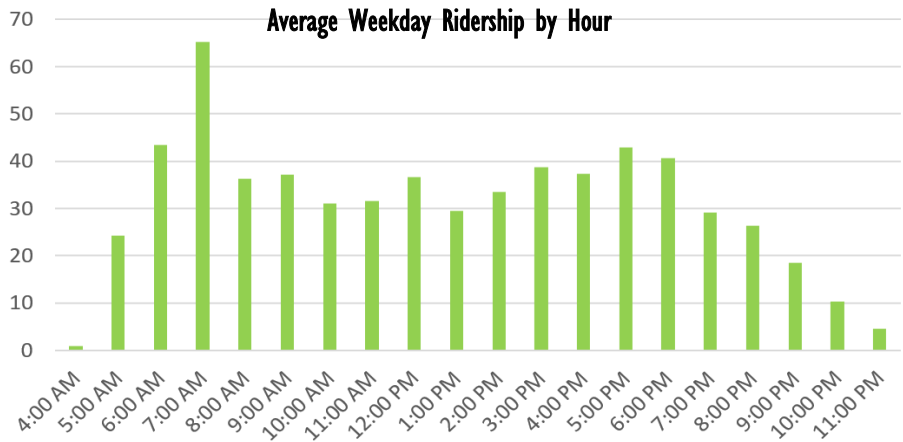


# Route 64: Cheney/ West Plains

## 2019 Route Indicators

|                               |             |
|-------------------------------|-------------|
| One-Way Route Length (Miles)  | 19.97       |
| Typical Vehicle Length (Feet) | 40          |
| Typical Seat Capacity         | 39          |
| Annual Revenue Hours          | 13,644      |
| Annual Unallocated Cost       | \$1,455,090 |
| Total Ridership               | 193,955     |
| Boardings Per Revenue Hour    | 14.22       |
| Average Weekday Ridership     | 618         |
| Annual Fare Revenue           | \$219,337   |

Average Weekday Ridership by Hour





## Route 64: Cheney/ West Plains

| Outbound Stops to Cheney | Average Weekday |            |
|--------------------------|-----------------|------------|
|                          | Ons             | Offs       |
| Plaza Zone 6             | 255             | 0          |
| Monroe @ 1st             | 0               | 0          |
| Monroe @ 2nd             | 0               | 0          |
| Leave @ Jefferson Lot    | 74              | 8          |
| West Plains TC           | 29              | 60         |
| Four Lakes               | 3               | 9          |
| Betz @ Al Ogdon Way      | 19              | 50         |
| 6th @ Betz               | 0               | 5          |
| 6th @ McKeehan Way       | 0               | 1          |
| 6th @ Golden Hills Drive | 0               | 3          |
| 6th @ Cheney High School | 0               | 2          |
| 6th @ Oak                | 0               | 2          |
| 6th @ Elm                | 0               | 10         |
| Elm @ 7th                | 0               | 29         |
| Elm @ PUB                | 0               | 142        |
| Washington @ Elm (EWU)   | 0               | 2          |
| Washington @ 7th         | 0               | 6          |
| Washington @ 3rd         | 0               | 6          |
| Salnave @ Lincoln        | 0               | 1          |
| Salnave @ Hattie         | 0               | 0          |
| Presley @ Gregory        | 0               | 2          |
| Presley @ Holladay       | 0               | 1          |
| Presley @ 1st            | 1               | 0          |
| 1st @ W 800              | 0               | 2          |
| 1st @ Washington         | 0               | 0          |
| K Street Station         | 0               | 30         |
| <b>Outbound Total</b>    | <b>381</b>      | <b>373</b> |

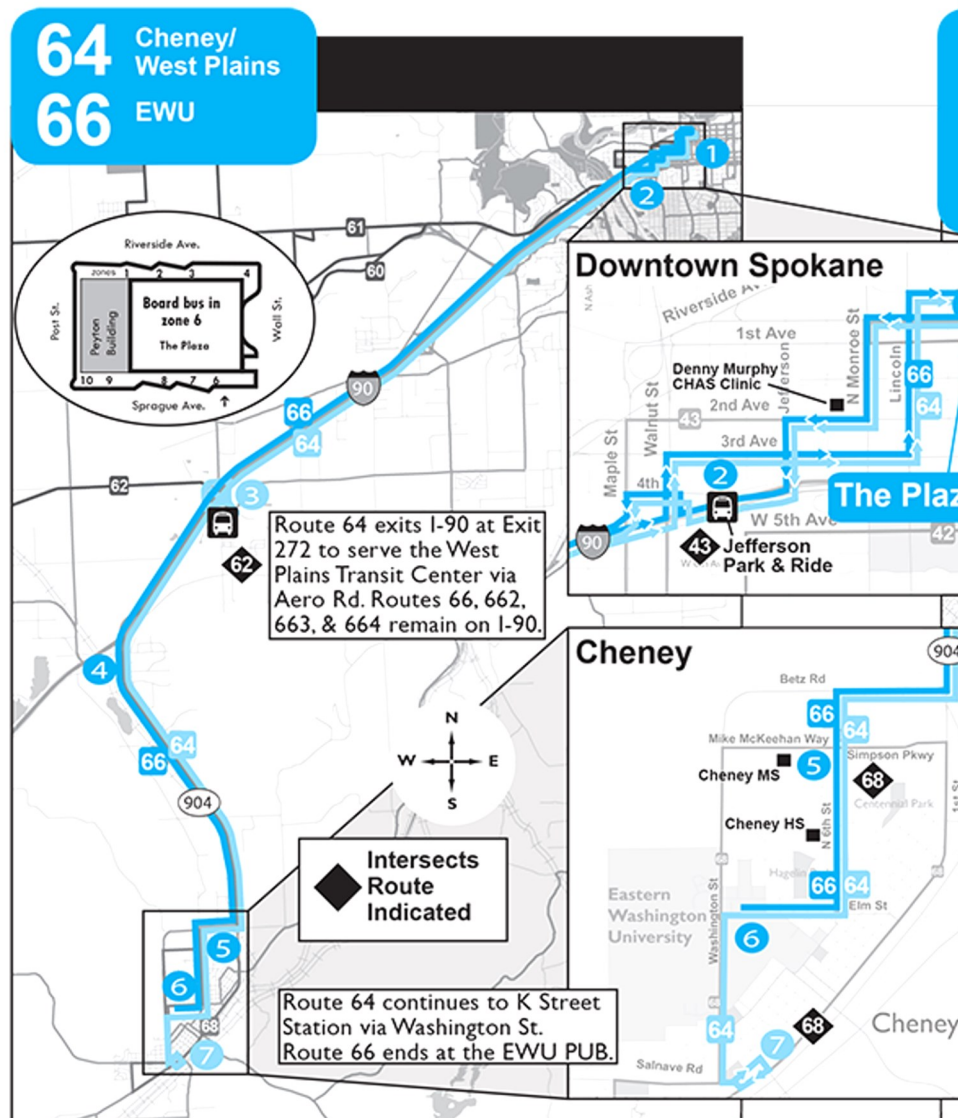
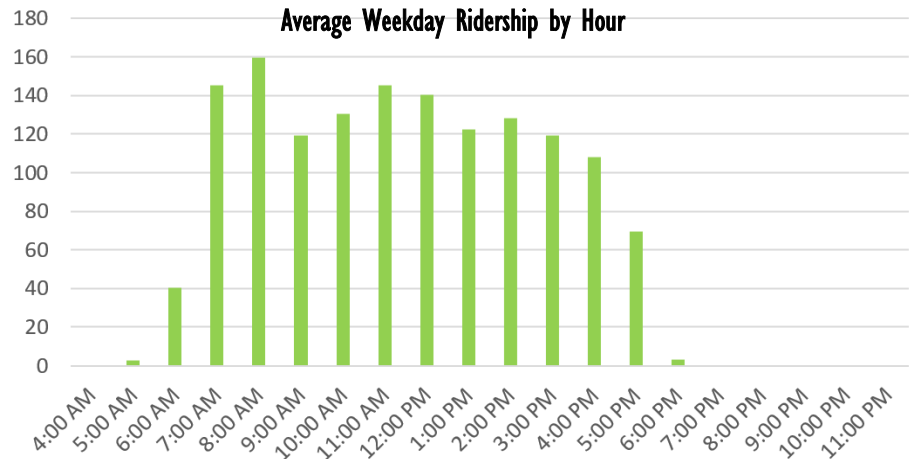
| Inbound Stops to Plaza       | Average Weekday |            |
|------------------------------|-----------------|------------|
|                              | Ons             | Offs       |
| K Street Station             | 33              | 0          |
| 1st @ Washington             | 0               | 0          |
| 1st @ Buena Vista            | 1               | 1          |
| 1st @ W 800                  | 7               | 1          |
| Presley @ 1st                | 0               | 1          |
| Presley @ Holladay           | 2               | 0          |
| Presley @ Salnave            | 2               | 0          |
| Salnave @ Hattie             | 0               | 0          |
| Salnave @ Lincoln            | 1               | 0          |
| Washington @ 3rd             | 7               | 0          |
| Washington @ 7th             | 2               | 1          |
| Washington @ Elm (EWU)       | 0               | 0          |
| Elm @ C Street (Isle Hall)   | 51              | 2          |
| Elm @ 7th                    | 7               | 0          |
| 6TH STREET @ ELM             | 3               | 0          |
| 6th @ Oak                    | 6               | 0          |
| 6th @ W 440 Cheney HS        | 17              | 7          |
| 6th @ Golden Hills Drive     | 5               | 0          |
| 6th @ Simpson Parkway Drive  | 1               | 0          |
| 6th @ Betz                   | 6               | 0          |
| Betz Rd @ Al Ogdon Way       | 0               | 2          |
| Betz (turnout) @ SR 904      | 28              | 0          |
| SR 904 @ 1st (Four Lakes)    | 4               | 2          |
| West Plains TC               | 55              | 27         |
| Walnut @ 5th (Jefferson Lot) | 5               | 32         |
| 3rd @ Cedar                  | 2               | 1          |
| 3rd @ Jefferson              | 0               | 0          |
| Lincoln @ 2nd                | 0               | 3          |
| Lincoln @ Sprague            | 0               | 22         |
| Plaza Zone 1                 | 0               | 11         |
| Plaza Zone 3                 | 0               | 15         |
| Bank of America              | 2               | 208        |
| <b>Inbound Total</b>         | <b>247</b>      | <b>338</b> |

# Route 66: EWU

## 2019 Route Indicators

|                               |             |
|-------------------------------|-------------|
| One-Way Route Length (Miles)  | 16.97       |
| Typical Vehicle Length (Feet) | 60          |
| Typical Seat Capacity         | 62          |
| Annual Revenue Hours          | 14,337      |
| Annual Unallocated Cost       | \$1,529,093 |
| Total Ridership               | 364,565     |
| Boardings Per Revenue Hour    | 25.43       |
| Average Weekday Ridership     | 1,435       |
| Annual Fare Revenue           | \$450,476   |

Average Weekday Ridership by Hour



# Route 66: EWU

| Outbound Stops to Cheney | Average Weekday |              |
|--------------------------|-----------------|--------------|
|                          | Ons             | Offs         |
| Plaza Zone 6             | 483             | 0            |
| Monroe @ 1st             | 3               | 0            |
| Monroe @ 2nd             | 0               | 0            |
| Leave @ Jefferson Lot    | 433             | 5            |
| Four Lakes               | 3               | 13           |
| Betz @ Al Ogdon Way      | 58              | 61           |
| 6th @ Betz               | 0               | 2            |
| 6th @ McKeehan Way       | 0               | 6            |
| 6th @ Golden Hills Drive | 3               | 5            |
| 6th @ Cheney High School | 2               | 16           |
| 6th @ Oak                | 0               | 6            |
| 6th @ Elm                | 0               | 11           |
| Elm @ 7th                | 0               | 165          |
| Elm @ PUB                | 0               | 723          |
| Surbeck Layover          | 0               | 0            |
| <b>Outbound Total</b>    | <b>985</b>      | <b>1,012</b> |

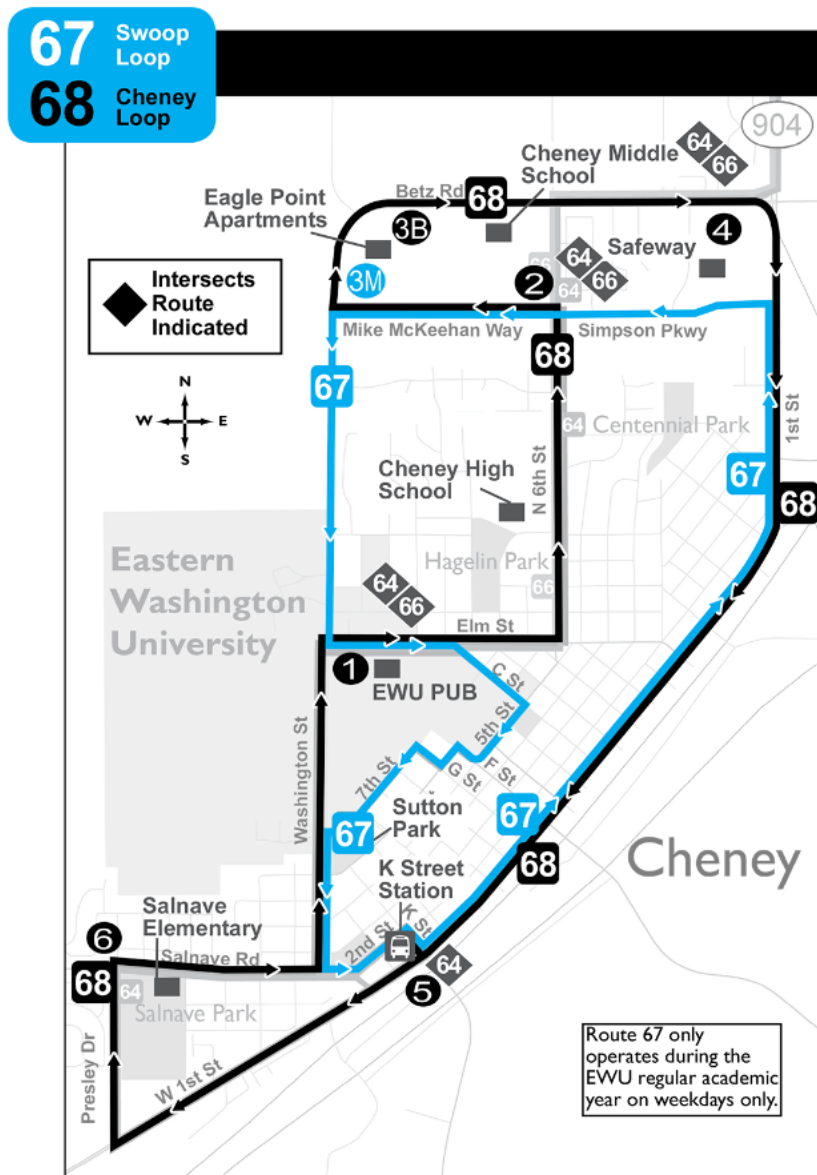
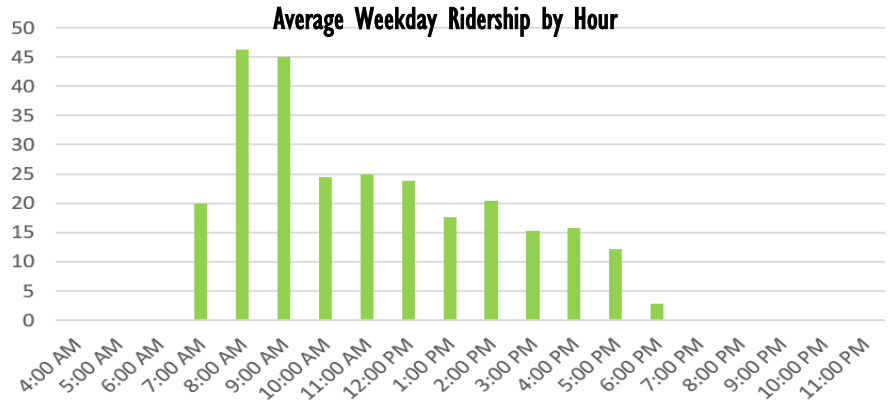
| Inbound Stops to Plaza       | Average Weekday |              |
|------------------------------|-----------------|--------------|
|                              | Ons             | Offs         |
| Leave Surbeck                | 0               | 0            |
| Elm @ C Street (Isle Hall)   | 1,191           | 9            |
| Elm @ 7th                    | 13              | 0            |
| 6TH STREET @ ELM             | 10              | 0            |
| 6th @ Oak                    | 3               | 0            |
| 6th @ W 440 Cheney HS        | 10              | 0            |
| 6th @ Golden Hills Drive     | 1               | 0            |
| 6th @ Simpson Parkway Drive  | 0               | 0            |
| 6th @ Betz                   | 3               | 1            |
| Betz Rd @ Al Ogdon Way       | 1               | 44           |
| Betz (turnout) @ SR 904      | 57              | 5            |
| SR 904 @ 1st (Four Lakes)    | 5               | 3            |
| Walnut @ 5th (Jefferson Lot) | 37              | 450          |
| 3rd @ Cedar                  | 25              | 0            |
| 3rd @ Jefferson              | 4               | 0            |
| Lincoln @ 2nd                | 12              | 7            |
| Lincoln @ Sprague            | 1               | 78           |
| Riverside @ Post             | 0               | 0            |
| Bank of America              | 0               | 670          |
| Plaza Zone 1                 | 0               | 149          |
| Plaza Zone 3                 | 0               | 0            |
| <b>Inbound Total</b>         | <b>1,376</b>    | <b>1,418</b> |

# Route 67: Swoop Loop

## 2019 Route Indicators

|                               |          |
|-------------------------------|----------|
| One-Way Route Length (Miles)  | 5.2      |
| Typical Vehicle Length (Feet) | 40       |
| Typical Seat Capacity         | 39       |
| Annual Revenue Hours          | 825      |
| Annual Unallocated Cost       | 87,976   |
| Total Ridership               | 19,613   |
| Boardings Per Revenue Hour    | 23.78    |
| Average Weekday Ridership     | 269      |
| Annual Fare Revenue           | \$15,256 |

Average Weekday Ridership by Hour Rt 67



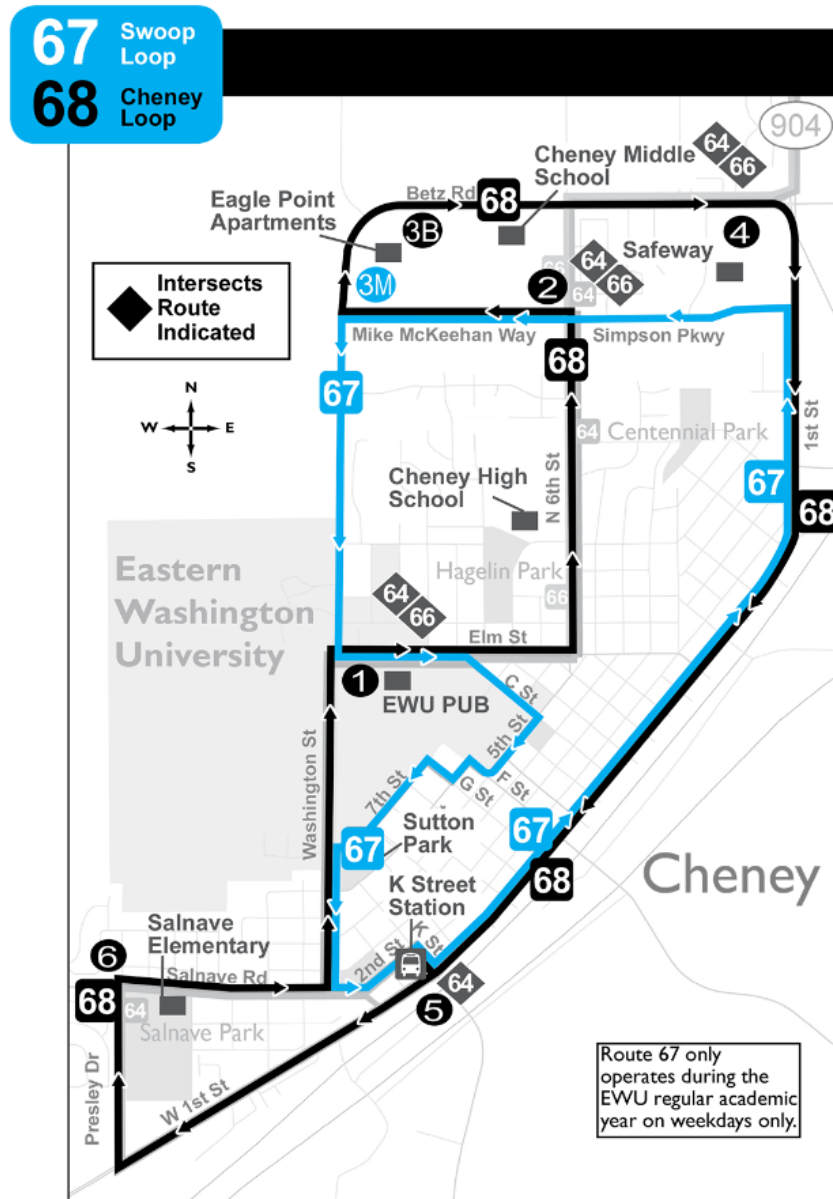
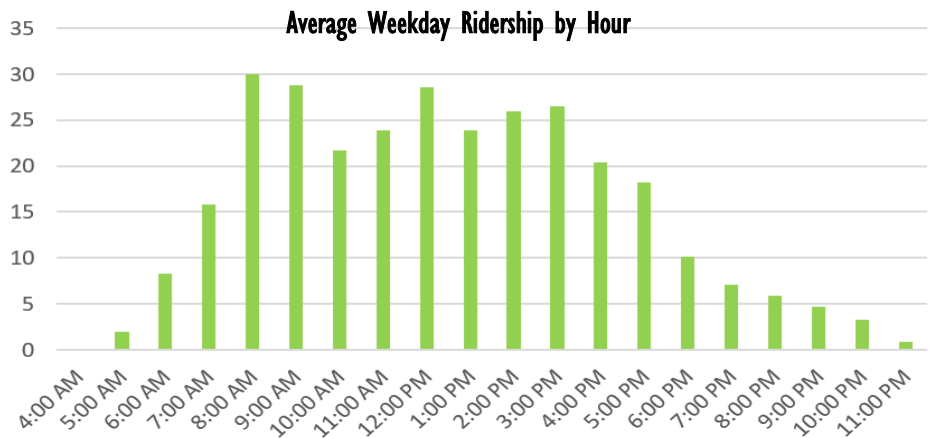
## Route 67: Swoop Loop

| Loop to EWU                             | Average Weekday |            |
|---|-----------------|------------|
|   | Ons             | Offs       |
| EWU                                     | 77              | 0          |
| C Street @ 5th                          | 6               | 0          |
| F Street @ 6th                          | 0               | 0          |
| 7th @ I Street                          | 0               | 1          |
| Washington @ 7th                        | 0               | 0          |
| Washington @ 3rd                        | 0               | 1          |
| K Street Station                        | 8               | 8          |
| Ist @ Union                             | 0               | 0          |
| Ist @ G Street                          | 0               | 0          |
| Ist @ D Street CH. LIBRARY              | 0               | 0          |
| Ist @ A Street                          | 0               | 0          |
| Ist @ Calispel                          | 0               | 0          |
| Ist @ Pine                              | 0               | 0          |
| Ist @ Vine                              | 0               | 0          |
| Ist @ Cheney Spokane Rd.                | 1               | 3          |
| Ist @ College Hill                      | 2               | 1          |
| Simpson @ Ist                           | 0               | 2          |
| Simpson @ Al Ogdon Way                  | 32              | 20         |
| McKeehan Way @ 6th                      | 0               | 1          |
| McKeehan Way @ Sports Complex           | 31              | 17         |
| McKeehan Way @ Washington (Eagle Point) | 75              | 17         |
| EWU                                     | 0               | 167        |
| <b>Total</b>                            | <b>232</b>      | <b>238</b> |

# Route 68: Cheney Loop

## 2019 Route Indicators

|                               |           |
|-------------------------------|-----------|
| One-Way Route Length (Miles)  | 7.52      |
| Typical Vehicle Length (Feet) | 35        |
| Typical Seat Capacity         | 32        |
| Annual Revenue Hours          | 7,469     |
| Annual Unallocated Cost       | \$796,516 |
| Total Ridership               | 89,232    |
| Boardings Per Revenue Hour    | 11.95     |
| Average Weekday Ridership     | 306       |
| Annual Fare Revenue           | \$76,008  |



# Route 68: Cheney Loop

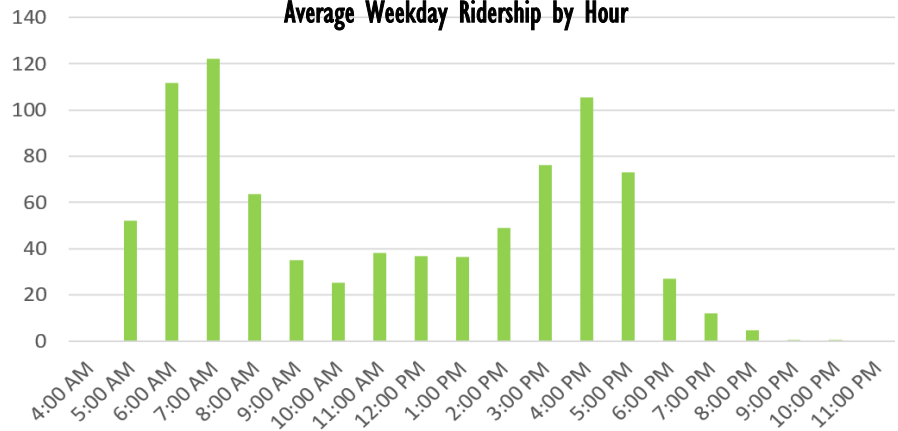
| Loop to EWU                             | Average Weekday |            |
|---|-----------------|------------|
|   | Ons             | Offs       |
| EWU                                     | 183             | 0          |
| Elm @ 7th                               | 0               | 0          |
| 6TH STREET @ ELM                        | 0               | 0          |
| 6th @ Oak                               | 0               | 0          |
| 6th @ W 440 Cheney HS                   | 0               | 0          |
| 6th @ Golden Hills Drive                | 0               | 0          |
| McKeehan Way @ 6th                      | 0               | 2          |
| McKeehan Way @ Sports Complex           | 2               | 26         |
| McKeehan Way @ Washington (Eagle Point) | 0               | 28         |
| Betz @ Washington (Eagle Point)         | 2               | 11         |
| Betz @ 6th                              | 0               | 0          |
| Betz Rd @ Al Ogdon Way                  | 0               | 4          |
| Betz (turnout) @ SR 904                 | 29              | 16         |
| 1st @ College Hill                      | 0               | 2          |
| 1st @ Cheney Spokane Rd.                | 7               | 11         |
| 1st @ Vine                              | 0               | 0          |
| 1st @ Pine                              | 0               | 0          |
| 1st @ Calispel                          | 0               | 0          |
| 1st @ A Street                          | 0               | 0          |
| 1st @ C Street CH. LIBRARY              | 0               | 0          |
| 1st @ G Street                          | 2               | 0          |
| 1st @ Union                             | 0               | 0          |
| K Street Station                        | 12              | 9          |
| 1st @ Washington                        | 0               | 0          |
| 1st @ Buena Vista                       | 4               | 0          |
| 1st @ W 800                             | 18              | 9          |
| Presley @ 1st                           | 0               | 0          |
| Presley @ Holladay                      | 4               | 0          |
| Presley @ Salnave                       | 2               | 2          |
| Salnave @ Hattie                        | 2               | 0          |
| Salnave @ Lincoln                       | 0               | 0          |
| Washington @ 3rd                        | 4               | 0          |
| Washington @ 6th                        | 0               | 0          |
| Washington @ 7th                        | 0               | 2          |
| Washington @ Elm (EWU)                  | 0               | 7          |
| EWU                                     | 0               | 121        |
| <b>Total</b>                            | <b>268</b>      | <b>248</b> |

# Route 74: Mirabeau/ Liberty Lake

## 2018 Route Indicators

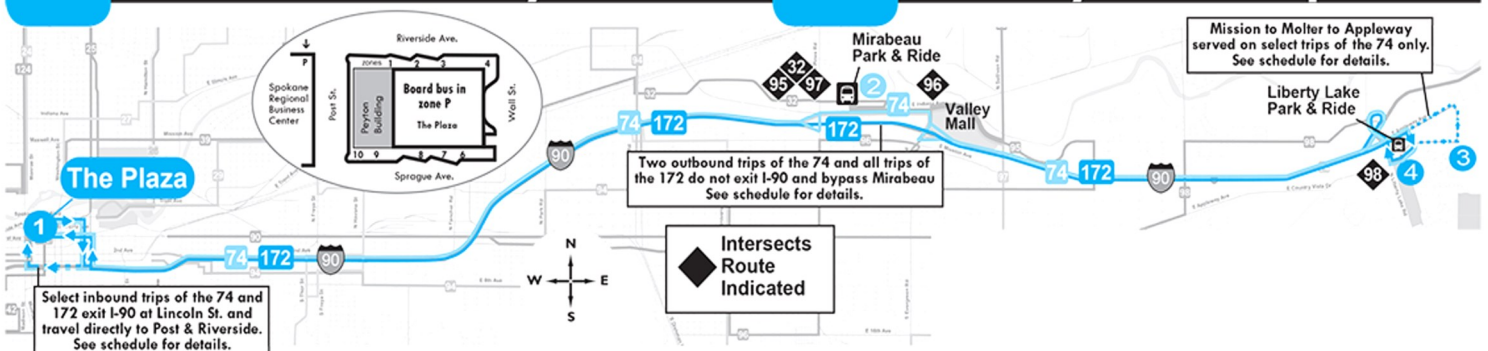
|                               |             |
|-------------------------------|-------------|
| One-Way Route Length (Miles)  | 19.29       |
| Typical Vehicle Length (Feet) | 40          |
| Typical Seat Capacity         | 39          |
| Annual Revenue Hours          | 12,535      |
| Annual Unallocated Cost       | \$1,336,822 |
| Total Ridership               | 221,849     |
| Boardings Per Revenue Hour    | 17.7        |
| Average Weekday Ridership     | 872         |
| Annual Fare Revenue           | \$312,016   |

Average Weekday Ridership by Hour



## 74 Mirabeau/Liberty Lake

## 172 Liberty Lake Express



\* Route 174 became Route 74 September 2018



# Route 74: Mirabeau/ Liberty Lake

| Outbound Stops to Liberty Lake Park and Ride | Average Weekday |            |
|--|-----------------|------------|
|  | Ons             | Offs       |
| Plaza Zone 1                                 | 484             | 0          |
| Riverside @ Washington                       | 16              | 0          |
| Riverside @ Browne                           | 12              | 0          |
| I90 @ Division EB                            | 0               | 0          |
| I90 @ Argonne EB                             | 0               | 0          |
| Indiana @ I2410 E (Sounds on Wheel)          | 1               | 56         |
| Indiana @ I2718 E (Olympic Boat)             | 0               | 1          |
| Mirabeau Point Park & Ride                   | 12              | 170        |
| Indiana @ Mirabeau Parkway                   | 1               | 0          |
| Indiana @ I3518 E                            | 0               | 1          |
| Indiana @ Evergreen                          | 1               | 43         |
| Appleway @ Meadowood Ln                      | 0               | 27         |
| Appleway @ Signal                            | 0               | 4          |
| Signal @ Mission                             | 1               | 5          |
| Mission @ Homestead Dr                       | 0               | 0          |
| Mission @ E 23102                            | 0               | 3          |
| Mission @ E 23400                            | 0               | 3          |
| Meadowood Tech Park @ Comcast                | 0               | 9          |
| Meadowood Tech Park @ Safeco Insur           | 0               | 13         |
| Molter @ Mission                             | 0               | 0          |
| Molter @ Meadowood Tech Park                 | 0               | 43         |
| Appleway @ Molter                            | 3               | 9          |
| Appleway @ Madson                            | 0               | 0          |
| Appleway @ E 22910                           | 0               | 3          |
| Signal @ Mission                             | 0               | 19         |
| Liberty Lake Park & Ride Bay 2               | 0               | 44         |
| <b>Outbound Total</b>                        | <b>532</b>      | <b>453</b> |

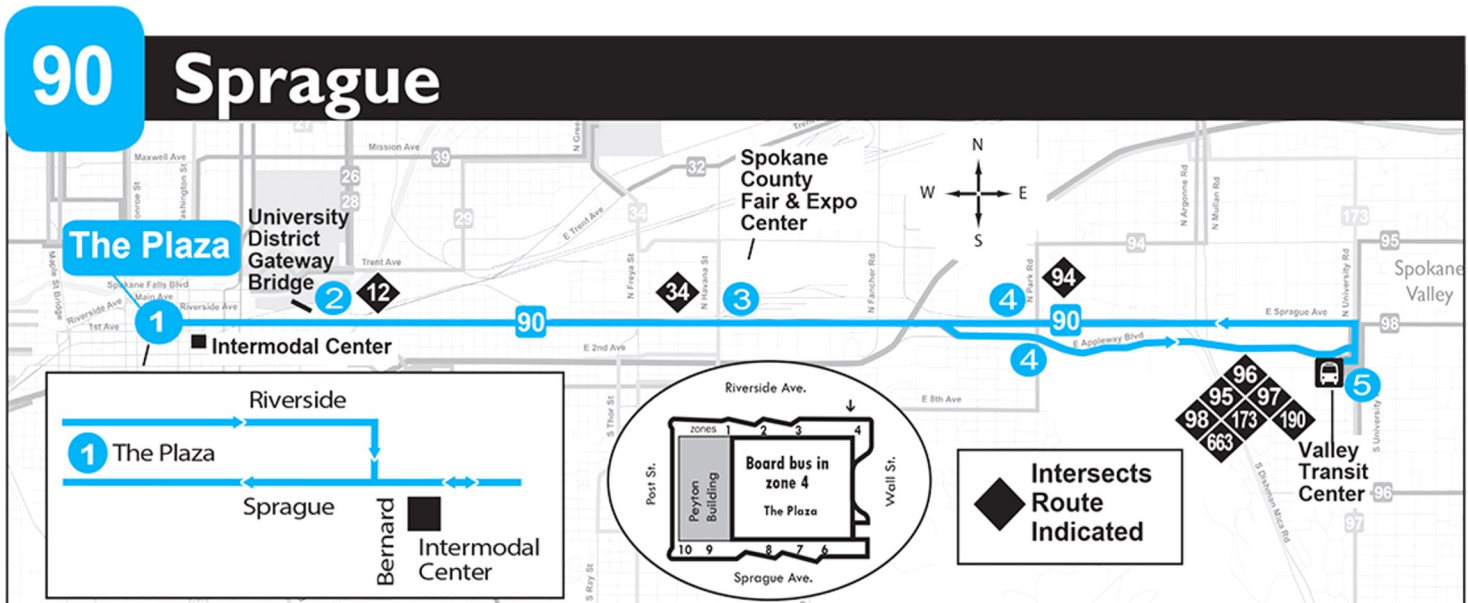
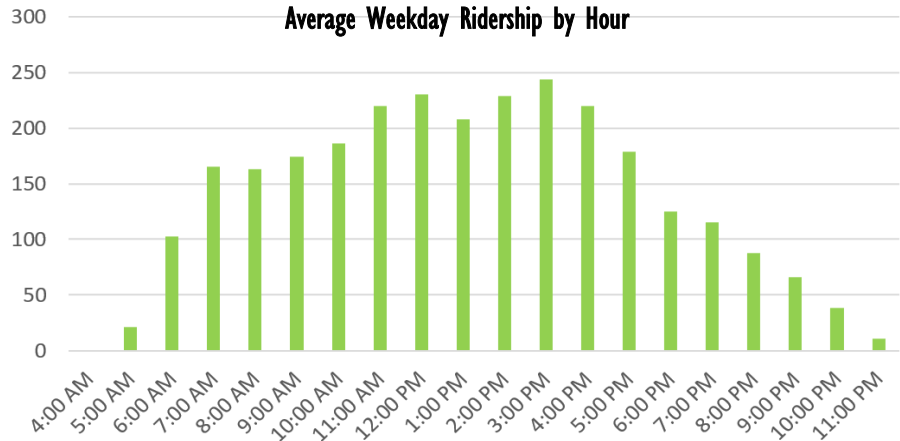
| Inbound Stops to Plaza                | Average Weekday |            |
|---------------------------------------|-----------------|------------|
|                                       | Ons             | Offs       |
| Liberty Lake Park & Ride Bay 2        | 80              | 0          |
| Country Vista @ Lib Lk Rd             | 0               | 14         |
| Lib Lk Rd @ Country Vista (McDonalds) | 5               | 0          |
| Mission @ Signal                      | 0               | 0          |
| Mission @ Homestead Dr                | 0               | 0          |
| Mission @ E 23102                     | 0               | 0          |
| Mission @ E 23400                     | 0               | 0          |
| Meadowood Tech Park @ Comcast         | 2               | 2          |
| Meadowood Tech Park @ Safeco Insur    | 6               | 0          |
| Molter @ Mission                      | 0               | 0          |
| Molter @ Meadowood Tech Park          | 9               | 0          |
| Appleway @ Molter                     | 25              | 0          |
| Appleway @ Madson                     | 0               | 0          |
| Appleway @ E 22910                    | 4               | 0          |
| Appleway @ Signal                     | 0               | 0          |
| Appleway @ Meadowood Ln               | 4               | 0          |
| Indiana @ Evergreen                   | 32              | 4          |
| Indiana @ I3518 E                     | 0               | 0          |
| Indiana @ Mirabeau Parkway            | 1               | 0          |
| Mirabeau Point Park & Ride            | 112             | 8          |
| Indiana @ E. I2718 Olympic Boat       | 4               | 0          |
| Indiana @ Pines                       | 71              | 6          |
| I90 @ Argonne WB                      | 0               | 1          |
| I90 @ Division WB                     | 0               | 0          |
| Lincoln @ 2nd                         | 4               | 25         |
| Lincoln @ Sprague                     | 1               | 26         |
| Sprague @ Browne                      | 6               | 20         |
| Sprague @ Bernard                     | 0               | 5          |
| Sprague @ Stevens                     | 0               | 13         |
| Plaza Zone 1                          | 0               | 288        |
| Plaza Zone 2                          | 0               | 17         |
| Bank of America                       | 0               | 12         |
| Plaza Zone 6                          | 0               | 134        |
| <b>Inbound Total</b>                  | <b>365</b>      | <b>575</b> |

# Route 90: Sprague

## 2019 Route Indicators

|                               |             |
|-------------------------------|-------------|
| One-Way Route Length (Miles)  | 7.93        |
| Typical Vehicle Length (Feet) | 40          |
| Typical Seat Capacity         | 39          |
| Annual Revenue Hours          | 25,935      |
| Annual Unallocated Cost       | \$2,659,348 |
| Total Ridership               | 866,634     |
| Boardings Per Revenue Hour    | 34.76       |
| Average Weekday Ridership     | 2,783       |
| Annual Fare Revenue           | \$826,355   |

## Average Weekday Ridership by Hour



# Route 90: Sprague

| Outbound Stops to Valley Transit Center | Average Weekday |              |
|---|-----------------|--------------|
|   | Ons             | Offs         |
| Plaza Zone 4                            | 997             | 0            |
| Riverside @ Washington                  | 9               | 0            |
| Sprague @ Browne                        | 59              | 63           |
| Sprague @ Division                      | 28              | 42           |
| Sprague @ Cowley                        | 8               | 16           |
| Sprague @ Sherman                       | 7               | 40           |
| Sprague @ Pride Prep                    | 8               | 33           |
| Sprague @ Ivory                         | 5               | 10           |
| Sprague @ Helena                        | 49              | 73           |
| Sprague @ Napa                          | 39              | 84           |
| Sprague @ Stone                         | 2               | 29           |
| Sprague @ Lacey                         | 0               | 1            |
| Sprague @ Haven                         | 2               | 6            |
| Sprague @ Greene                        | 0               | 4            |
| Sprague @ Freya                         | 50              | 99           |
| Sprague @ Rebecca                       | 3               | 8            |
| Sprague @ Havana                        | 116             | 135          |
| Sprague @ Custer                        | 11              | 127          |
| Sprague @ Carnahan                      | 20              | 36           |
| Sprague @ Howe                          | 0               | 13           |
| Sprague @ Fancher                       | 0               | 6            |
| Appleway @ Theirman                     | 1               | 45           |
| Appleway @ Coleman                      | 0               | 7            |
| Appleway @ Park                         | 13              | 6            |
| Appleway @ Vista                        | 0               | 6            |
| Appleway @ Sargent                      | 0               | 0            |
| Appleway @ Dishman                      | 0               | 0            |
| Appleway @ Dishman Mica                 | 1               | 7            |
| Appleway @ Farr (Winco)                 | 41              | 93           |
| Appleway @ Dartmouth                    | 0               | 1            |
| Appleway @ University                   | 0               | 89           |
| Valley Transit Center                   | 0               | 537          |
| <b>Outbound Total</b>                   | <b>1,469</b>    | <b>1,616</b> |

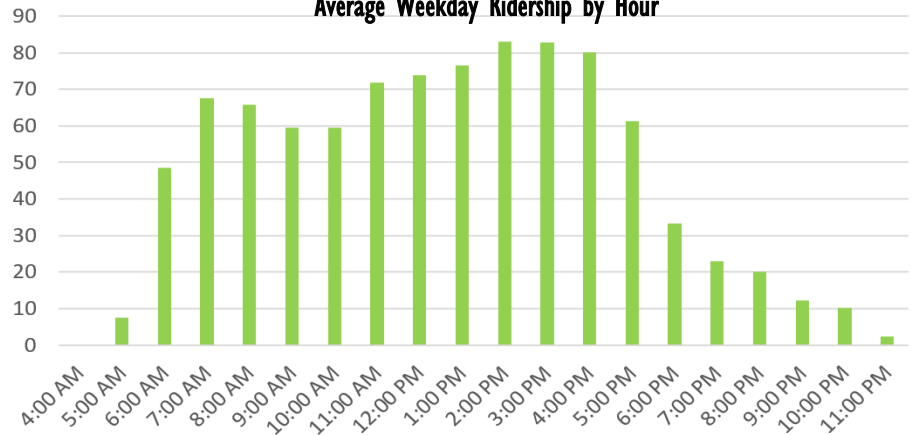
| Inbound Stops to Plaza             | Average Weekday |              |
|------------------------------------|-----------------|--------------|
|                                    | Ons             | Offs         |
| Valley Transit Center              | 555             | 0            |
| Sprague @ University               | 61              | 0            |
| Sprague @ Felts                    | 1               | 0            |
| Sprague @ Walnut                   | 0               | 0            |
| Sprague @ Farr (Winco)             | 92              | 42           |
| Sprague @ Mullan                   | 12              | 2            |
| Sprague @ 8722 E                   | 0               | 0            |
| Sprague @ Bessie                   | 0               | 0            |
| Sprague @ Vista                    | 5               | 2            |
| Sprague @ Park                     | 10              | 13           |
| Sprague @ Coleman                  | 4               | 0            |
| Sprague @ Thierman                 | 40              | 3            |
| Sprague @ Fancher                  | 9               | 1            |
| Sprague @ Howe                     | 4               | 1            |
| Sprague @ Light Entrance to Costco | 33              | 8            |
| Sprague @ Custer                   | 110             | 22           |
| Sprague @ Havana                   | 102             | 93           |
| Sprague @ Julia                    | 33              | 2            |
| Sprague @ Freya                    | 65              | 48           |
| Sprague @ Greene                   | 7               | 0            |
| Sprague @ Haven                    | 6               | 1            |
| Sprague @ Lacey                    | 1               | 0            |
| Sprague @ Altamont                 | 16              | 7            |
| Sprague @ Napa                     | 95              | 21           |
| Sprague @ Helena                   | 61              | 37           |
| Sprague @ Ivory                    | 0               | 0            |
| Sprague @ Pride Prep               | 6               | 3            |
| Sprague @ Sherman                  | 6               | 1            |
| Sprague @ Cowley                   | 10              | 35           |
| Sprague @ Browne                   | 60              | 97           |
| Sprague @ Bernard                  | 0               | 15           |
| Sprague @ Stevens                  | 0               | 55           |
| Plaza Zone 6                       | 0               | 73           |
| Plaza Zone 7                       | 0               | 14           |
| Plaza Zone 9                       | 0               | 714          |
| Plaza Zone 10                      | 9               | 6            |
| <b>Inbound Total</b>               | <b>1,413</b>    | <b>1,316</b> |

# Route 94: East Central/ Millwood

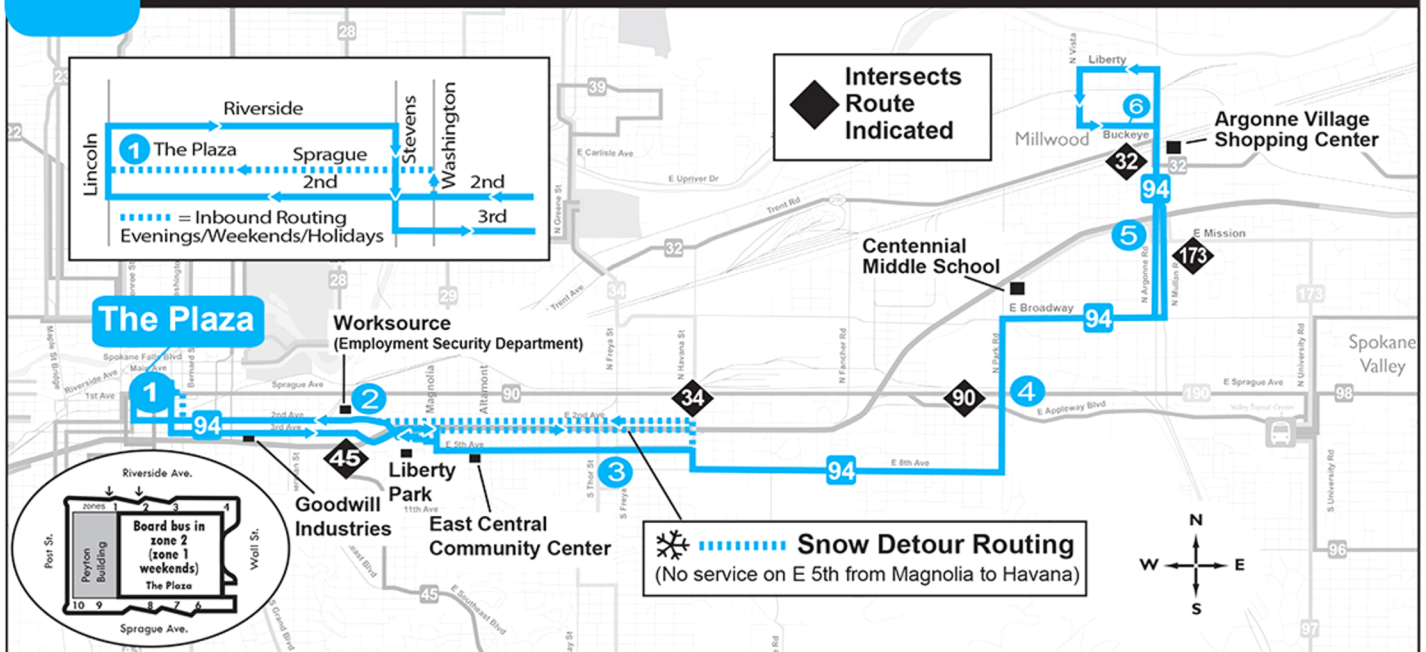
## 2019 Route Indicators

|                               |             |
|-------------------------------|-------------|
| One-Way Route Length (Miles)  | 11.05       |
| Typical Vehicle Length (Feet) | 40          |
| Typical Seat Capacity         | 39          |
| Annual Revenue Hours          | 14,878      |
| Annual Unallocated Cost       | \$1,586,769 |
| Total Ridership               | 277,667     |
| Boardings Per Revenue Hour    | 18.66       |
| Average Weekday Ridership     | 939         |
| Annual Fare Revenue           | \$281,504   |

## Average Weekday Ridership by Hour



## 94 East Central/Millwood



**Pre-planned Snow Detours:** Many bus routes have segments that become blocked during snow/ice storms. Hills and narrow streets are the most common problem areas. Pre-planned detours (such as the one shown on this map) have been created so customers can plan accordingly. **Detours will only be in effect as needed and for the minimum time possible.** The STA website will always have the most up-to-date information on snow detours. You can also sign up for detour notices via email or text messaging at [www.spokanetransit.com](http://www.spokanetransit.com).

# Route 94: East Central/ Millwood

| Outbound Stops to Millwood | Average Weekday |            |
|----------------------------|-----------------|------------|
|                            | Ons             | Offs       |
| Plaza Zone 1               | 0               | 0          |
| Plaza Zone 2               | 338             | 0          |
| Stevens @ Sprague          | 14              | 1          |
| 3rd @ Washington           | 15              | 19         |
| 3rd & Pine                 | 2               | 33         |
| 3rd @ Cowley               | 7               | 20         |
| 3rd @ Sherman              | 6               | 20         |
| 3rd @ Sprague Way          | 0               | 3          |
| 3rd @ Arthur               | 7               | 38         |
| 3rd @ Liberty Park Pl.     | 0               | 0          |
| 3rd @ Madelia              | 0               | 0          |
| Magnolia @ 5th             | 0               | 10         |
| 5th @ Stone E Central CC   | 14              | 26         |
| 5th @ Smith                | 0               | 7          |
| 5th @ Haven                | 0               | 14         |
| 5th @ Greene               | 1               | 4          |
| 5th @ Thor                 | 13              | 56         |
| 5th @ Freya                | 3               | 2          |
| 5th @ Rebecca              | 1               | 7          |
| 5th @ Florida              | 0               | 2          |
| Havana @ Hartson           | 0               | 2          |
| 8th @ Custer               | 0               | 2          |
| 8th @ Carnahan             | 0               | 0          |
| 8th @ McKinnion            | 0               | 0          |
| 8th @ Woodlawn             | 0               | 0          |
| 8th @ Fancher              | 0               | 6          |
| 8th @ Eastern              | 0               | 2          |
| 8th @ Thierman             | 0               | 6          |
| 8th @ Coleman              | 0               | 3          |
| 8th @ Park                 | 0               | 1          |
| Park @ 5th                 | 1               | 2          |
| Park @ Sprague             | 2               | 2          |
| Park @ Valleyway           | 0               | 1          |
| Park @ Broadway            | 1               | 7          |
| Broadway @ Ella            | 0               | 1          |
| Broadway @ Vista           | 0               | 2          |
| Broadway @ Sargent         | 0               | 0          |
| Broadway @ Argonne         | 0               | 8          |
| Mullan @ Boone             | 0               | 2          |
| Mullan @ Mission           | 0               | 9          |
| Argonne @ Knox             | 0               | 42         |
| Argonne @ Trent            | 0               | 14         |
| Argonne @ Grace            | 0               | 0          |
| Liberty @ Marguerite       | 1               | 11         |
| Vista @ Fairview           | 0               | 5          |
| Buckeye @ Dale             | 0               | 9          |
| <b>Outbound Total</b>      | <b>426</b>      | <b>399</b> |

| Inbound Stops to Plaza   | Average Weekday |            |
|--------------------------|-----------------|------------|
|                          | Ons             | Offs       |
| Buckeye @ Dale           | 19              | 0          |
| Argonne @ Trent          | 12              | 0          |
| Argonne @ Montgomery     | 13              | 1          |
| Argonne @ Knox           | 23              | 0          |
| Argonne @ Mission        | 15              | 0          |
| Argonne @ Boone          | 0               | 0          |
| Broadway @ Argonne       | 18              | 1          |
| Broadway @ Sargent       | 1               | 0          |
| Broadway @ Vista         | 3               | 0          |
| Broadway @ Ella          | 7               | 0          |
| Park @ Broadway          | 0               | 0          |
| Park @ Valleyway         | 0               | 0          |
| Park @ Sprague           | 1               | 16         |
| Park @ 5th               | 0               | 0          |
| 8th @ Park               | 3               | 0          |
| 8th @ Coleman            | 7               | 1          |
| 8th @ Thierman           | 5               | 0          |
| 8th @ Eastern            | 3               | 0          |
| 8th @ Fancher            | 10              | 1          |
| 8th @ Woodlawn           | 0               | 0          |
| 8th @ McKinnion          | 0               | 0          |
| 8th @ Carnahan           | 4               | 0          |
| 8th @ Custer             | 2               | 0          |
| 8th @ Havana             | 0               | 0          |
| 5th @ Florida            | 2               | 0          |
| 5th @ Rebecca            | 8               | 2          |
| 5th @ Freya              | 5               | 5          |
| 5th @ Thor               | 55              | 14         |
| 5th @ Greene             | 0               | 1          |
| 5th @ Haven              | 10              | 0          |
| 5th @ Smith              | 9               | 1          |
| 5th @ Stone E Central CC | 23              | 7          |
| 5th @ Magnolia           | 10              | 1          |
| Perry @ 2nd              | 0               | 1          |
| 2nd @ Arthur             | 8               | 1          |
| 2nd @ Hatch              | 0               | 4          |
| 2nd @ Sherman            | 1               | 1          |
| 2nd @ Cowley             | 4               | 5          |
| 2nd @ Browne             | 5               | 7          |
| 2nd @ Washington         | 0               | 11         |
| Sprague @ Stevens        | 0               | 1          |
| Lincoln @ Sprague        | 0               | 16         |
| Riverside @ Post         | 0               | 1          |
| Plaza Zone 1             | 0               | 0          |
| Plaza Zone 2             | 0               | 222        |
| Plaza Zone 9             | 0               | 20         |
| <b>Inbound Total</b>     | <b>286</b>      | <b>341</b> |

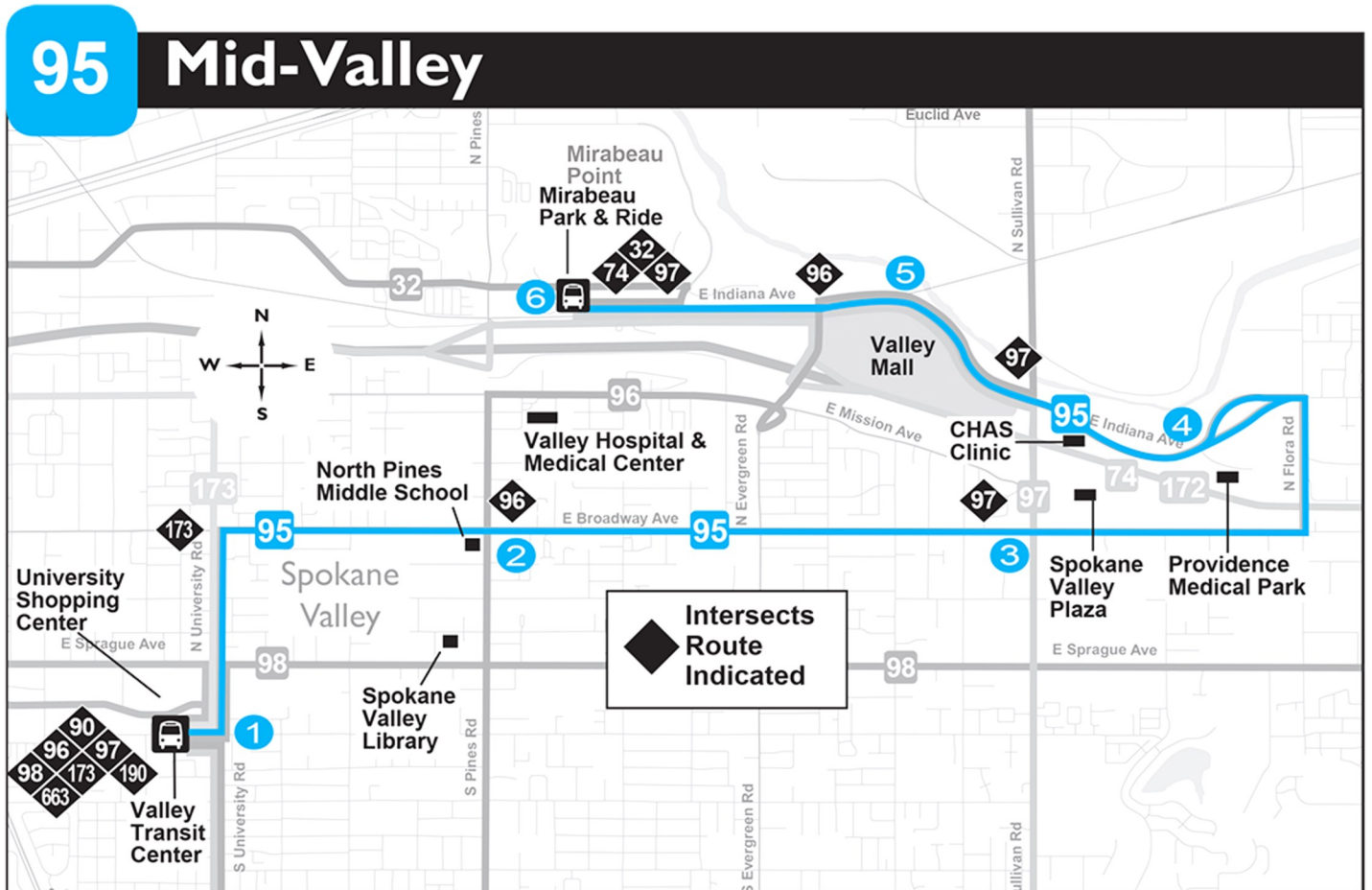
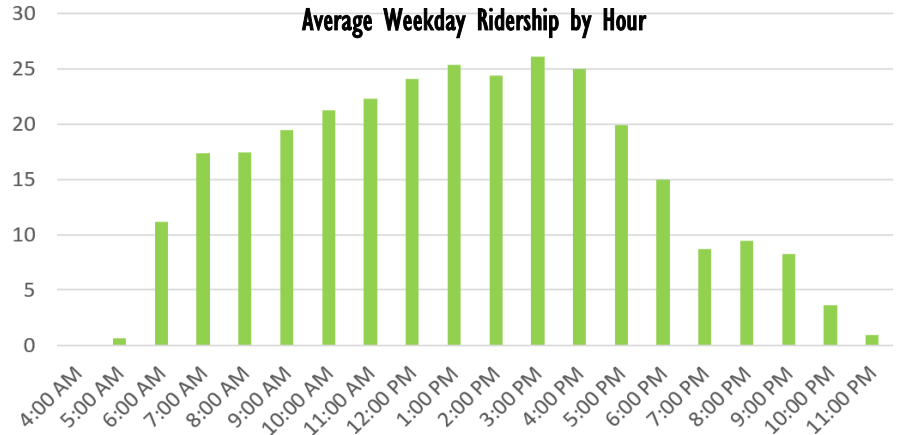


# Route 95: Mid-Valley

## 2019 Route Indicators

|                               |             |
|-------------------------------|-------------|
| One-Way Route Length (Miles)  | 8.22        |
| Typical Vehicle Length (Feet) | 35          |
| Typical Seat Capacity         | 32          |
| Annual Revenue Hours          | 11,021      |
| Annual Unallocated Cost       | \$1,175,372 |
| Total Ridership               | 93,653      |
| Boardings Per Revenue Hour    | 8.5         |
| Average Weekday Ridership     | 301         |
| Annual Fare Revenue           | \$89,917    |

Average Weekday Ridership by Hour



# Route 95: Mid-Valley

| Outbound Stops to Mirabeau Park and Ride | Average Weekday |           |
|--|-----------------|-----------|
|  | Ons             | Offs      |
| Valley Transit Center                    | 125             | 0         |
| University @ Main                        | 0               | 0         |
| University @ Broadway                    | 2               | 2         |
| Broadway @ Pierce                        | 0               | 0         |
| Broadway @ Bowdish                       | 0               | 0         |
| Broadway @ Perrine                       | 0               | 0         |
| Broadway @ Pines                         | 4               | 10        |
| Broadway @ Vercler                       | 0               | 0         |
| Broadway @ McDonald                      | 0               | 7         |
| Broadway @ Blake                         | 0               | 1         |
| Broadway @ Evergreen                     | 0               | 2         |
| Broadway @ Best                          | 1               | 0         |
| Broadway @ Adams                         | 0               | 1         |
| Broadway @ Progress                      | 0               | 0         |
| Broadway @ Sullivan                      | 0               | 13        |
| Broadway @ Moore                         | 0               | 16        |
| Broadway @ Conklin                       | 1               | 0         |
| Broadway @ Flora                         | 1               | 0         |
| Flora @ Mission                          | 0               | 3         |
| Mission @ Riverhouse                     | 1               | 1         |
| Indiana @ Desmet Ct                      | 0               | 3         |
| Indiana @ River View Center              | 0               | 0         |
| Indiana @ 15915 E Indiana                | 0               | 1         |
| Indiana @ Hanson Cntr Signal Light       | 0               | 1         |
| Indiana @ Valley Mall (Best Buy)         | 0               | 0         |
| Indiana @ Valley Mall (Black Angus)      | 0               | 0         |
| Indiana @ Evergreen                      | 0               | 1         |
| Indiana @ 13518 E                        | 0               | 0         |
| Indiana @ Mirabeau Parkway               | 0               | 0         |
| Mirabeau Point Park & Ride               | 0               | 34        |
| <b>Outbound Total</b>                    | <b>135</b>      | <b>96</b> |

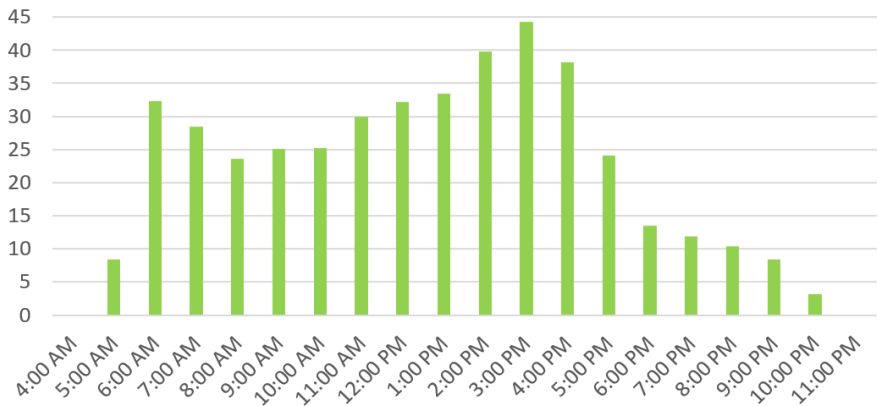
| Inbound Stops to Valley Transit Center | Average Weekday |            |
|--|-----------------|------------|
|  | Ons             | Offs       |
| Mirabeau Point Park & Ride             | 24              | 0          |
| Indiana @ Mirabeau Parkway             | 0               | 0          |
| Indiana @ 13518 E                      | 0               | 0          |
| Indiana @ Evergreen (Boston Pizza)     | 1               | 0          |
| Indiana @ Valley Mall (IHOP)           | 0               | 0          |
| Indiana @ Valley Mall                  | 1               | 1          |
| Indiana @ Valley Mall (HK Buffett)     | 0               | 0          |
| Indiana @ Hanson Center Eastbound      | 1               | 0          |
| Indiana @ 15812 E Indiana              | 1               | 0          |
| Indiana @ 16114 E Indiana              | 0               | 0          |
| Indiana @ Desmet Ct                    | 3               | 0          |
| Indiana @ Bella Tess                   | 1               | 0          |
| Flora @ Mission                        | 1               | 0          |
| Broadway @ Flora                       | 0               | 0          |
| Broadway @ Conklin                     | 1               | 1          |
| Broadway @ Moore                       | 14              | 2          |
| Broadway @ Sullivan                    | 4               | 0          |
| Broadway @ Progress                    | 1               | 0          |
| Broadway @ Adams                       | 2               | 0          |
| Broadway @ Best                        | 0               | 0          |
| Broadway @ Evergreen                   | 0               | 0          |
| Broadway @ Blake                       | 0               | 0          |
| Broadway @ McDonald                    | 9               | 1          |
| Broadway @ Vercler                     | 1               | 1          |
| Broadway @ Pines                       | 4               | 2          |
| Broadway @ Perrine                     | 0               | 0          |
| Broadway @ Bowdish                     | 1               | 0          |
| Broadway @ Pierce                      | 0               | 0          |
| University @ Broadway                  | 1               | 1          |
| University @ Main                      | 0               | 0          |
| University @ Sprague                   | 0               | 5          |
| Valley Transit Center                  | 0               | 108        |
| <b>Inbound Total</b>                   | <b>71</b>       | <b>122</b> |

## Route 96: Pines/ Sullivan

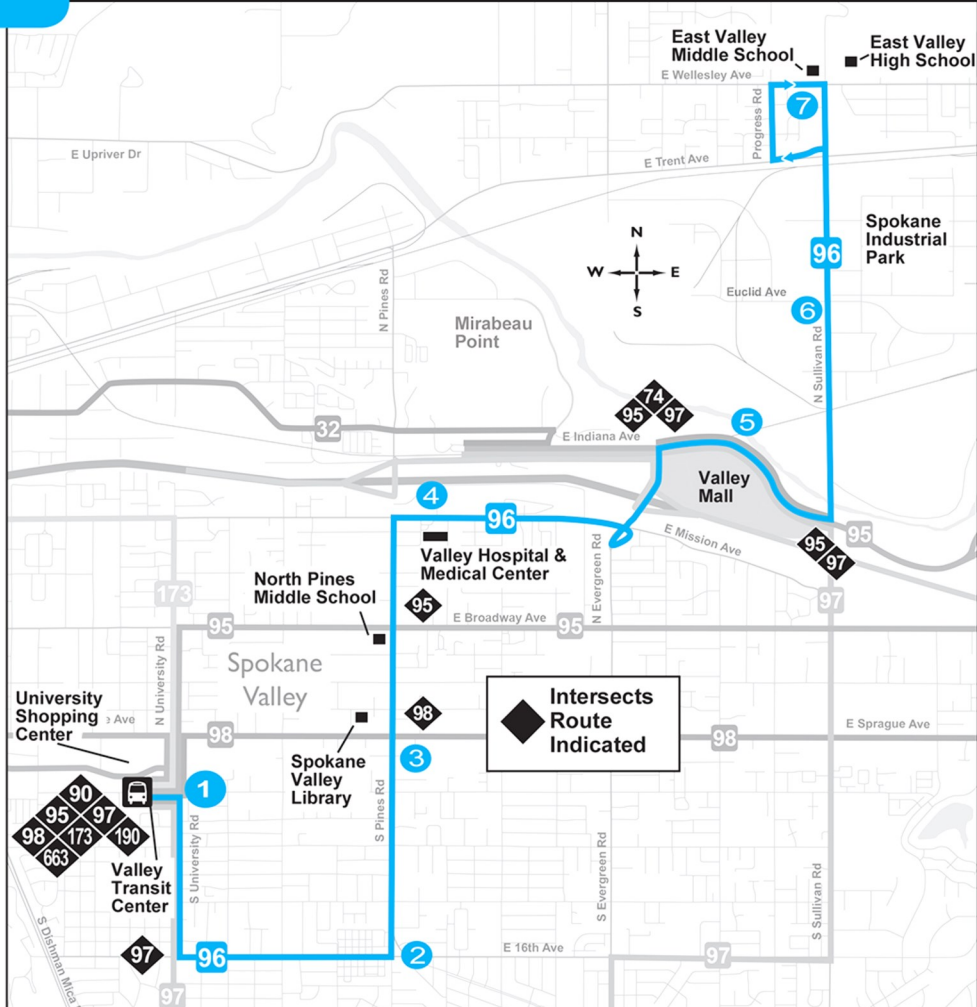
## 2019 Route Indicators

|                               |             |
|-------------------------------|-------------|
| One-Way Route Length (Miles)  | 8.77        |
| Typical Vehicle Length (Feet) | 35          |
| Typical Seat Capacity         | 32          |
| Annual Revenue Hours          | 10,289      |
| Annual Unallocated Cost       | \$1,097,340 |
| Total Ridership               | 126,995     |
| Boardings Per Revenue Hour    | 12.34       |
| Average Weekday Ridership     | 432         |
| Annual Fare Revenue           | \$127,420   |

50 **Average Weekday Ridership by Hour**



96 Pines/Sullivan





## Route 96: Pines/ Sullivan

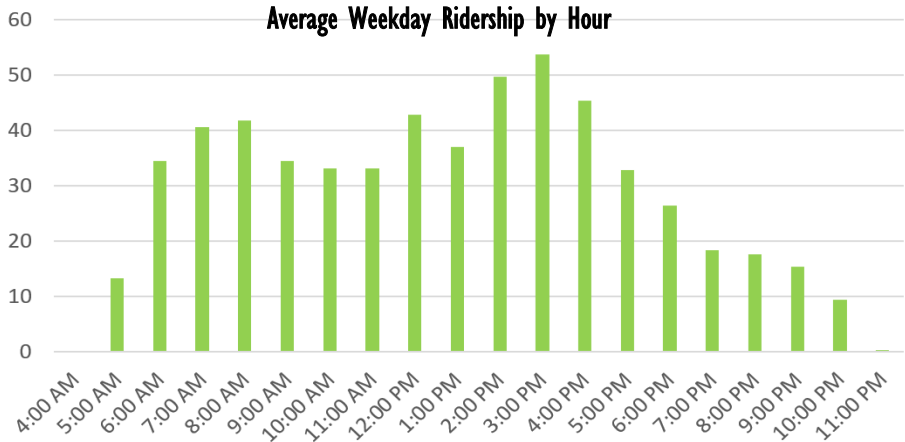
| Outbound Stops to Wellesley and Sullivan | Average Weekday |            |
|--|-----------------|------------|
|  | Ons             | Offs       |
| Valley Transit Center                    | 178             | 0          |
| University @ 6th                         | 0               | 0          |
| University @ 8th                         | 1               | 0          |
| University @ 13th                        | 0               | 0          |
| 16th @ University                        | 0               | 0          |
| 16th @ Pierce                            | 0               | 1          |
| 16th @ Bowdish                           | 0               | 0          |
| 16th @ Union                             | 0               | 0          |
| 16th @ Pines                             | 0               | 4          |
| Pines @ 12th                             | 0               | 0          |
| Pines @ 10th                             | 0               | 1          |
| Pines @ 8th                              | 2               | 0          |
| Pines @ 4th                              | 1               | 1          |
| Pines @ 1st                              | 0               | 0          |
| Pines @ Sprague                          | 12              | 11         |
| Pines @ Main                             | 0               | 2          |
| Pines @ Valleyway                        | 0               | 0          |
| Pines @ Alki                             | 0               | 0          |
| Pines @ Broadway                         | 0               | 1          |
| Pines @ Desmet                           | 0               | 0          |
| Pines @ Sinto                            | 0               | 0          |
| Mission @ Pines                          | 0               | 12         |
| Mission @ Houk                           | 0               | 0          |
| Mission @ Vercler Val Gen Hosp           | 0               | 0          |
| Mission @ Woodlawn                       | 0               | 0          |
| Mission @ McDonald                       | 1               | 6          |
| Mission @ 13320 E                        | 2               | 1          |
| Mission @ Blake                          | 0               | 0          |
| Mission @ Mamer                          | 0               | 0          |
| Mission @ Evergreen                      | 0               | 0          |
| Indiana @ Evergreen (Boston Pizza)       | 17              | 7          |
| Indiana @ Valley Mall (IHOP)             | 0               | 0          |
| Indiana @ Valley Mall                    | 0               | 3          |
| Indiana @ Valley Mall (HK Buffett)       | 0               | 0          |
| Indiana @ Hanson Center Eastbound        | 2               | 1          |
| Central Pre-mix light                    | 0               | 0          |
| Sullivan @ Marietta                      | 0               | 5          |
| Sullivan @ Fairview                      | 0               | 1          |
| Sullivan @ Euclid                        | 0               | 8          |
| Sullivan @ Tire Rama                     | 0               | 14         |
| Sullivan @ Kiernan                       | 1               | 2          |
| Progress @ Trent                         | 0               | 22         |
| <b>Outbound Total</b>                    | <b>217</b>      | <b>103</b> |

| Inbound Stops to Valley Transit Center | Average Weekday |            |
|--|-----------------|------------|
|  | Ons             | Offs       |
| Progress @ Trent                       | 21              | 0          |
| Progress @ Wellesley                   | 3               | 1          |
| Sullivan @ Wellesley                   | 7               | 3          |
| Sullivan @ Trent                       | 0               | 0          |
| Sullivan @ Kiernan                     | 10              | 0          |
| Sullivan @ Euclid Avenue               | 6               | 0          |
| Sullivan @ Marietta                    | 8               | 0          |
| Sullivan @ Central Pre-mix light       | 0               | 0          |
| Indiana @ Hanson Cntr Signal Light     | 0               | 1          |
| Indiana @ Valley Mall (Best Buy)       | 0               | 0          |
| Indiana @ Valley Mall (Black Angus)    | 7               | 2          |
| Evergreen @ Indiana                    | 5               | 12         |
| Mission @ Evergreen                    | 0               | 0          |
| Mission @ Mamer                        | 0               | 0          |
| Mission @ Blake                        | 0               | 0          |
| Mission @ PIG entrance                 | 5               | 0          |
| Mission @ McDonald                     | 1               | 1          |
| Mission @ Woodlawn                     | 0               | 0          |
| Mission @ Vercler Val Gen Hosp         | 4               | 0          |
| Pines @ Maxwell                        | 16              | 0          |
| Pines @ Boone                          | 0               | 0          |
| Pines @ Broadway                       | 0               | 0          |
| Pines @ Alki                           | 0               | 0          |
| Pines @ Valleyway                      | 1               | 0          |
| Pines @ Main                           | 0               | 0          |
| Pines @ Sprague                        | 0               | 15         |
| Pines @ 1st                            | 3               | 0          |
| Pines @ 4th                            | 2               | 0          |
| Pines @ 8th                            | 4               | 1          |
| Pines @ 10th                           | 2               | 0          |
| Pines @ 12th                           | 0               | 0          |
| 16th @ Pines                           | 0               | 0          |
| 16th @ Union                           | 0               | 0          |
| 16th @ Bowdish                         | 2               | 0          |
| 16th @ Pierce                          | 0               | 0          |
| University @ 16th                      | 1               | 0          |
| University @ 13th                      | 0               | 1          |
| University @ 9th                       | 0               | 0          |
| University @ 7th                       | 0               | 0          |
| Valley Transit Center                  | 0               | 147        |
| <b>Inbound Total</b>                   | <b>108</b>      | <b>184</b> |

## Route 97: South Valley

## 2018 Route Indicators

| 2018 Route Indicators         |             |
|-------------------------------|-------------|
| One-Way Route Length (Miles)  | 9.66        |
| Typical Vehicle Length (Feet) | 35          |
| Typical Seat Capacity         | 32          |
| Annual Revenue Hours          | 11,735      |
| Annual Unallocated Cost       | \$1,251,584 |
| Total Ridership               | 175,772     |
| Boardings Per Revenue Hour    | 14.98       |
| Average Weekday Ridership     | 579         |
| Annual Fare Revenue           | \$170,718   |

60 **Average Weekday Ridership by Hour**[illegible]

# Route 97: South Valley

| Outbound Stops to Mirabeau<br>Park and Ride | Average<br>Weekday |            |
|---|--------------------|------------|
|   | Ons                | Offs       |
| Valley Transit Center                       | 171                | 0          |
| University @ 6th                            | 0                  | 0          |
| University @ 8th                            | 0                  | 0          |
| University @ 13th                           | 2                  | 2          |
| University @ 16th                           | 0                  | 0          |
| University @ 20th                           | 0                  | 0          |
| University @ 24th                           | 0                  | 2          |
| University @ 28th                           | 0                  | 0          |
| University @ 30th                           | 0                  | 0          |
| 32nd @ University                           | 3                  | 8          |
| 32nd @ Pierce                               | 0                  | 1          |
| 32nd @ Bowdish                              | 1                  | 1          |
| 32nd @ Fox                                  | 0                  | 0          |
| 32nd @ Pines (U HIGH)                       | 2                  | 8          |
| 32nd @ Collins                              | 2                  | 4          |
| 32nd @ Woodlawn                             | 0                  | 0          |
| 32nd @ Clinton                              | 2                  | 5          |
| 32nd @ Mamer                                | 1                  | 2          |
| Evergreen @ 32nd                            | 0                  | 0          |
| Evergreen @ 28th                            | 0                  | 0          |
| Evergreen @ 24th                            | 0                  | 0          |
| Evergreen @ 20th                            | 1                  | 0          |
| 16th @ Evergreen                            | 2                  | 0          |
| 16th @ 14210 E                              | 0                  | 0          |
| 16th @ Adams                                | 0                  | 0          |
| 16th @ Progress                             | 0                  | 0          |
| Sullivan @ 16th                             | 2                  | 0          |
| Sullivan @ 11th                             | 0                  | 0          |
| Sullivan @ 8th                              | 3                  | 2          |
| Sullivan @ 4th                              | 23                 | 4          |
| Sullivan @ Sprague                          | 28                 | 14         |
| Sullivan @ Valleyway                        | 1                  | 0          |
| Sullivan @ Broadway                         | 31                 | 20         |
| Indiana @ Hanson Cntr Signal Light          | 4                  | 3          |
| Indiana @ Valley Mall (Best Buy)            | 0                  | 0          |
| Indiana @ Valley Mall (Black Angus)         | 11                 | 1          |
| Indiana @ Evergreen                         | 1                  | 0          |
| Indiana @ 13518 E                           | 0                  | 0          |
| Indiana @ Mirabeau Parkway                  | 0                  | 0          |
| Mirabeau Point Park & Ride                  | 0                  | 34         |
| <b>Outbound Total</b>                       | <b>291</b>         | <b>111</b> |

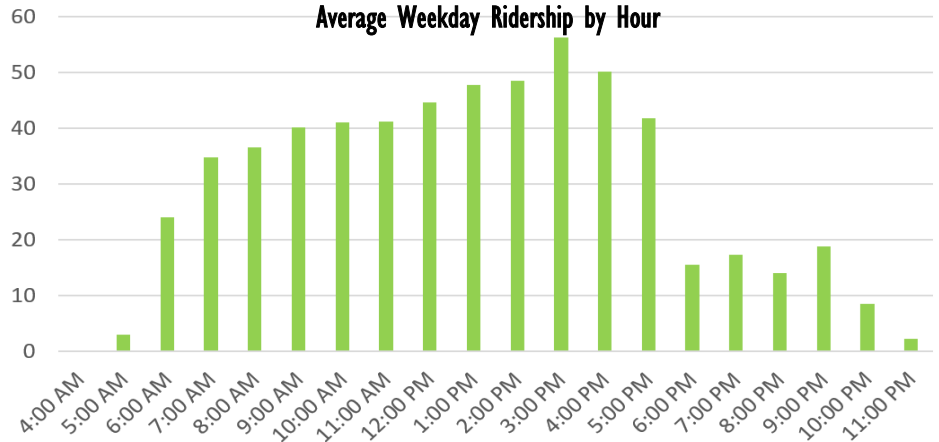
| Inbound Stops to Valley Transit<br>Center | Average<br>Weekday |            |
|---|--------------------|------------|
|   | Ons                | Offs       |
| Mirabeau Point Park & Ride                | 34                 | 0          |
| Indiana @ Mirabeau Parkway                | 0                  | 0          |
| Indiana @ 13518 E                         | 0                  | 0          |
| Indiana @ Evergreen (Boston Pizza)        | 0                  | 10         |
| Indiana @ Valley Mall (IHOP)              | 0                  | 0          |
| Indiana @ Valley Mall                     | 0                  | 6          |
| Indiana @ Valley Mall (HK Buffett)        | 1                  | 2          |
| Indiana @ Hanson Center Eastbound         | 2                  | 3          |
| Sullivan @ Mission                        | 2                  | 25         |
| Sullivan @ Broadway                       | 5                  | 9          |
| Sullivan @ Valleyway                      | 0                  | 2          |
| Sullivan @ Sprague                        | 5                  | 33         |
| Sullivan @ 4th                            | 3                  | 17         |
| Sullivan @ 8th                            | 1                  | 1          |
| Sullivan @ 12th                           | 0                  | 0          |
| Sullivan @ 16th                           | 0                  | 2          |
| 16th @ Progress                           | 0                  | 1          |
| 16th @ Adams                              | 0                  | 0          |
| 16th @ E. 14204                           | 0                  | 0          |
| Evergreen @ 16th                          | 0                  | 0          |
| Evergreen @ 20th                          | 0                  | 0          |
| Evergreen @ 24th                          | 1                  | 0          |
| Evergreen @ 30th                          | 0                  | 0          |
| Evergreen @ 32nd                          | 0                  | 0          |
| 32nd @ Mamer                              | 2                  | 1          |
| 32nd @ SR 27                              | 0                  | 0          |
| 32nd @ Clinton                            | 5                  | 2          |
| 32nd @ Woodlawn                           | 0                  | 0          |
| 32nd @ Collins                            | 2                  | 2          |
| Pines @ 32nd (U HIGH)                     | 4                  | 1          |
| 32nd @ Fox                                | 0                  | 0          |
| 32nd @ Bowdish                            | 2                  | 0          |
| 32nd @ Pierce                             | 0                  | 0          |
| 32nd @ University                         | 9                  | 2          |
| University @ 30th                         | 0                  | 0          |
| University @ 28th                         | 0                  | 0          |
| University @ 24th                         | 0                  | 0          |
| University @ 20th                         | 0                  | 0          |
| University @ 16th                         | 0                  | 1          |
| University @ 13th                         | 0                  | 0          |
| University @ 9th                          | 1                  | 1          |
| University @ 7th                          | 0                  | 1          |
| Valley Transit Center                     | 0                  | 171        |
| <b>Inbound Total</b>                      | <b>79</b>          | <b>293</b> |

# Route 98: Liberty Lake via Sprague

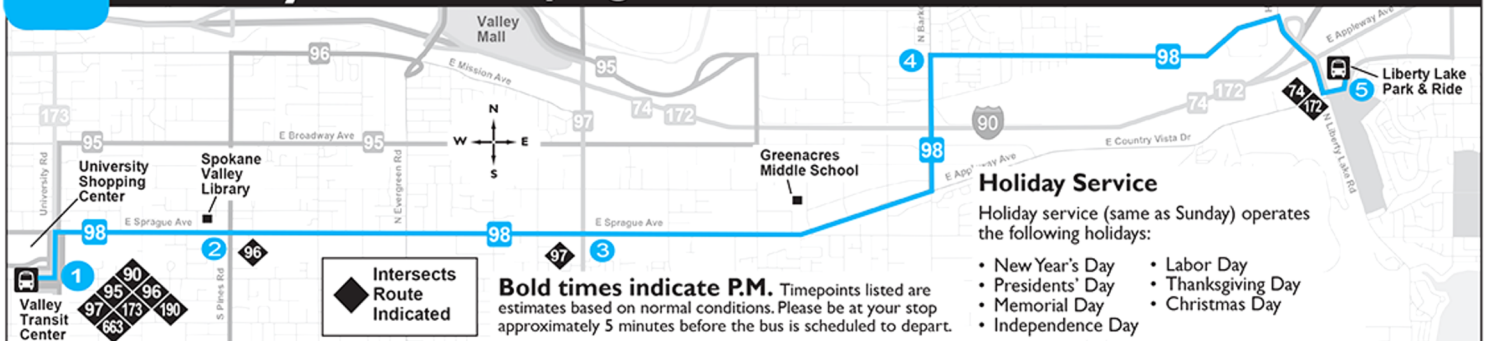
## 2019 Route Indicators

|                               |             |
|-------------------------------|-------------|
| One-Way Route Length (Miles)  | 9.14        |
| Typical Vehicle Length (Feet) | 35          |
| Typical Seat Capacity         | 32          |
| Annual Revenue Hours          | 12,647      |
| Annual Unallocated Cost       | \$1,348,778 |
| Total Ridership               | 180,507     |
| Boardings Per Revenue Hour    | 14.27       |
| Average Weekday Ridership     | 586         |
| Annual Fare Revenue           | \$179,801   |

## Average Weekday Ridership by Hour



## 98 Liberty Lake via Sprague



# Route 98: Liberty Lake via Sprague

| Outbound Stops to Liberty Lake<br>Park and Ride | Average<br>Weekday |            |
|---|--------------------|------------|
|   | Ons                | Offs       |
| Valley Transit Center                           | 208                | 0          |
| Sprague @ University                            | 21                 | 0          |
| Sprague @ Gillis                                | 0                  | 0          |
| Sprague @ Bowdish                               | 2                  | 10         |
| Sprague @ Fox                                   | 0                  | 0          |
| Sprague @ Perrine                               | 0                  | 11         |
| Sprague @ Pines                                 | 21                 | 28         |
| Sprague @ 12816 E (DMV)                         | 1                  | 8          |
| Sprague @ McDonald                              | 2                  | 8          |
| Sprague @ Mayhew                                | 0                  | 2          |
| Sprague @ Evergreen                             | 0                  | 24         |
| Sprague @ Best                                  | 0                  | 0          |
| Sprague @ Adams                                 | 0                  | 12         |
| Sprague @ Progress                              | 0                  | 8          |
| Sprague @ Sullivan                              | 22                 | 38         |
| Sprague @ 15808 E (Zips)                        | 0                  | 1          |
| Sprague @ Conklin                               | 0                  | 8          |
| Sprague @ 16720 E                               | 0                  | 0          |
| Sprague @ Flora                                 | 0                  | 1          |
| Appleway @ Corbin                               | 0                  | 5          |
| Appleway @ Long                                 | 0                  | 0          |
| Appleway @ Greenacres                           | 0                  | 0          |
| Barker @ Appleway                               | 1                  | 1          |
| Barker @ Alki                                   | 0                  | 0          |
| Barker @ Boone                                  | 0                  | 6          |
| Barker @ Mission                                | 0                  | 3          |
| Mission @ Harmony                               | 0                  | 0          |
| Mission @ Grady                                 | 0                  | 0          |
| Mission @ Holl                                  | 0                  | 0          |
| Mission @ Bitterroot                            | 0                  | 0          |
| Liberty Lake Rd @ Appleway (Taco Ti             | 0                  | 2          |
| Country Vista @ Liberty Lake Rd                 | 0                  | 1          |
| Liberty Lake Park & Ride Bay 3                  | 0                  | 19         |
| <b>Outbound Total</b>                           | <b>278</b>         | <b>196</b> |

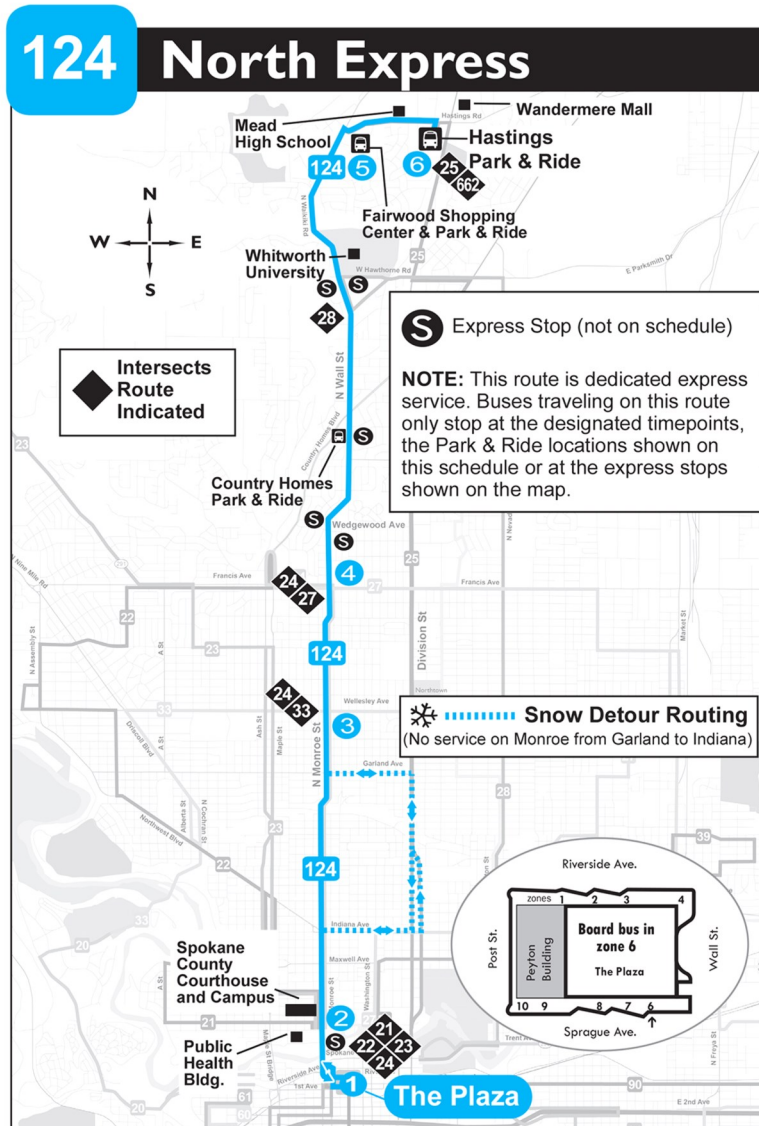
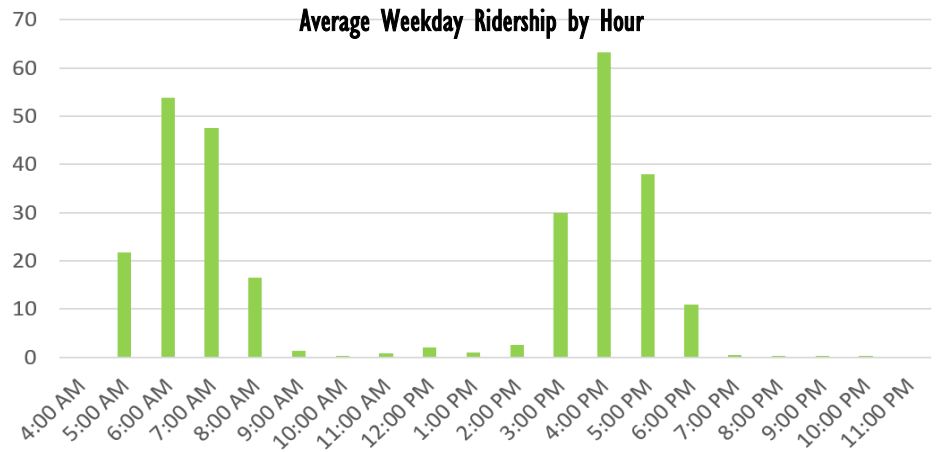
| Inbound Stops to Valley Transit<br>Center | Average<br>Weekday |            |
|---|--------------------|------------|
|   | Ons                | Offs       |
| Liberty Lake Park & Ride Bay 3            | 36                 | 0          |
| Country Vista @ Lib Lk Rd                 | 0                  | 0          |
| Lib Lk Rd @ Country Vista (McDonalds)     | 0                  | 0          |
| Mission @ Bitterroot                      | 0                  | 1          |
| Mission @ Holl                            | 0                  | 0          |
| Mission @ Grady                           | 1                  | 0          |
| Mission @ Harmony                         | 0                  | 1          |
| Barker @ Mission                          | 1                  | 2          |
| Barker @ Boone                            | 9                  | 0          |
| Appleway @ Barker                         | 2                  | 0          |
| Appleway @ Greenacres                     | 1                  | 0          |
| Appleway @ Long                           | 0                  | 0          |
| Appleway @ Corbin                         | 3                  | 0          |
| Sprague @ Flora                           | 2                  | 0          |
| Sprague @ 16713 E (Eagles)                | 0                  | 0          |
| Sprague @ Conklin                         | 5                  | 0          |
| Sprague @ 15915 E                         | 0                  | 0          |
| Sprague @ 15800 E (Fred Meyer)            | 1                  | 1          |
| Sprague @ Sullivan                        | 30                 | 5          |
| Sprague @ Progress                        | 4                  | 0          |
| Sprague @ Adams                           | 10                 | 0          |
| Sprague @ Best                            | 0                  | 0          |
| Sprague @ Evergreen                       | 27                 | 0          |
| Sprague @ Mayhew                          | 1                  | 0          |
| Sprague @ McDonald                        | 12                 | 2          |
| Sprague @ 12805 E (DMV)                   | 2                  | 0          |
| Sprague @ Pines                           | 45                 | 22         |
| Sprague @ Perrine                         | 10                 | 0          |
| Sprague @ Fox                             | 8                  | 0          |
| Sprague @ Moffitt                         | 0                  | 0          |
| University @ Sprague                      | 0                  | 28         |
| Valley Transit Center                     | 0                  | 202        |
| <b>Inbound Total</b>                      | <b>210</b>         | <b>264</b> |

# Route 124: North Express

## 2019 Route Indicators

|                               |           |
|-------------------------------|-----------|
| One-Way Route Length (Miles)  | 8.93      |
| Typical Vehicle Length (Feet) | 40        |
| Typical Seat Capacity         | 39        |
| Annual Revenue Hours          | 4,122     |
| Annual Unallocated Cost       | \$439,594 |
| Total Ridership               | 74,333    |
| Boardings Per Revenue Hour    | 18.03     |
| Average Weekday Ridership     | 291       |
| Annual Fare Revenue           | \$109,732 |

Average Weekday Ridership by Hour



# Route I24: North Express

| Outbound Stops Hastings Park and Ride | Average Weekday |            |
|---------------------------------------|-----------------|------------|
|                                       | Ons             | Offs       |
| Plaza Zone 6                          | 106             | 0          |
| Lincoln @ Spokane Falls Blvd          | 0               | 0          |
| Monroe @ Broadway                     | 32              | 5          |
| Monroe @ Wellesley                    | 3               | 8          |
| Monroe @ Francis                      | 0               | 10         |
| Monroe @ Wedgewood                    | 0               | 5          |
| Wall @ Country Homes Blvd             | 0               | 11         |
| Waikiki @ Hawthorne                   | 0               | 4          |
| Hastings @ Fairwood Center            | 1               | 38         |
| Hastings Park & Ride                  | 0               | 33         |
| <b>Outbound Total</b>                 | <b>142</b>      | <b>114</b> |

| Inbound Stops to Plaza           | Average Weekday |            |
|----------------------------------|-----------------|------------|
|                                  | Ons             | Offs       |
| Hastings Park & Ride             | 24              | 0          |
| Hastings @ Fairwood Center       | 38              | 8          |
| Waikiki @ Hawthorne              | 4               | 0          |
| Wall @ Country Homes BI (CHURCH) | 10              | 0          |
| Monroe @ Wedgewood               | 7               | 0          |
| Monroe @ Francis                 | 6               | 2          |
| Monroe @ Wellesley               | 18              | 10         |
| Monroe @ Broadway                | 3               | 34         |
| Riverside @ Pos                  | 0               | 8          |
| Bank of America                  | 0               | 50         |
| Plaza Zone 4                     | 0               | 55         |
| <b>Inbound Total</b>             | <b>110</b>      | <b>167</b> |

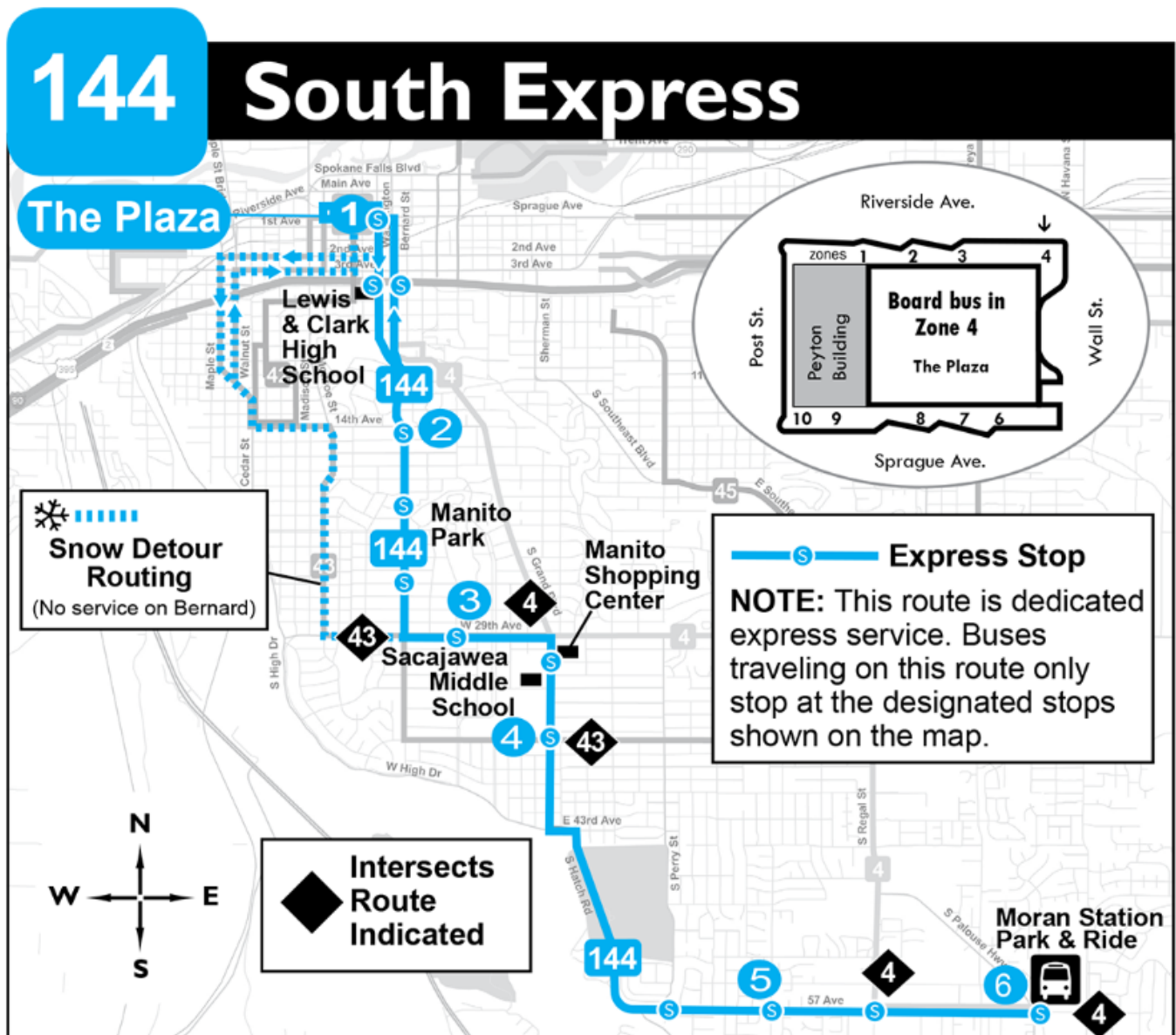
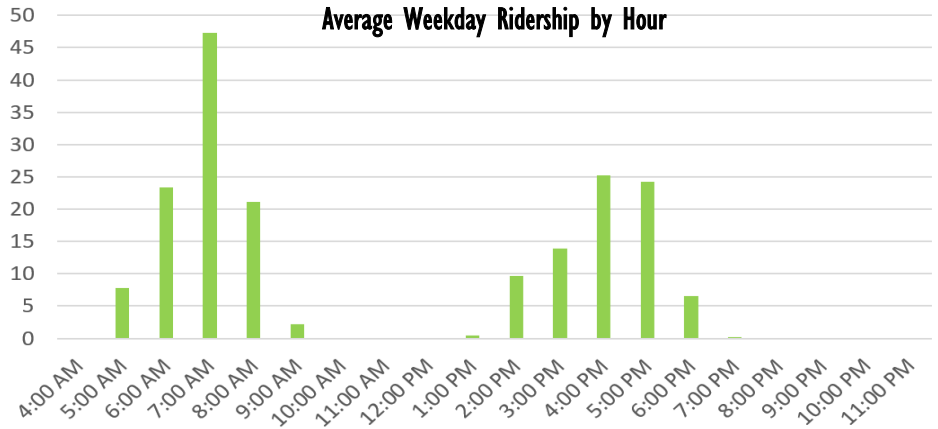


# Route 144: South Express

## 2019 Route Indicators

|                               |           |
|-------------------------------|-----------|
| One-Way Route Length (Miles)  | 6.8       |
| Typical Vehicle Length (Feet) | 40        |
| Typical Seat Capacity         | 39        |
| Annual Revenue Hours          | 17,201    |
| Annual Unallocated Cost       | \$134,112 |
| Total Ridership               | 13,497    |
| Boardings Per Revenue Hour    | 10.73     |
| Average Weekday Ridership     | 180       |
| Annual Fare Revenue           | \$18,470  |

Average Weekday Ridership by Hour





# Route 144: South Express

| Outbound Stops to Moran Station | Average Weekday |           |
|---------------------------------|-----------------|-----------|
|                                 | Ons             | Offs      |
| Plaza Zone 4                    | 72              | 0         |
| Stevens @ Sprague               | 8               | 0         |
| Stevens @ 4th                   | 6               | 2         |
| Grove @ 12th                    | 0               | 0         |
| Bernard @ 14th                  | 0               | 7         |
| Bernard @ 20th                  | 0               | 2         |
| Bernard @ 25th                  | 0               | 10        |
| 29th @ Division                 | 0               | 8         |
| Grand @ 31st                    | 0               | 14        |
| Grand @ 38th                    | 0               | 2         |
| 57th @ Perry                    | 0               | 3         |
| 57th @ Crestline                | 0               | 3         |
| 57th E @ Regal                  | 0               | 10        |
| 55th @ Freya                    | 0               | 23        |
| <b>Outbound Total</b>           | <b>86</b>       | <b>84</b> |

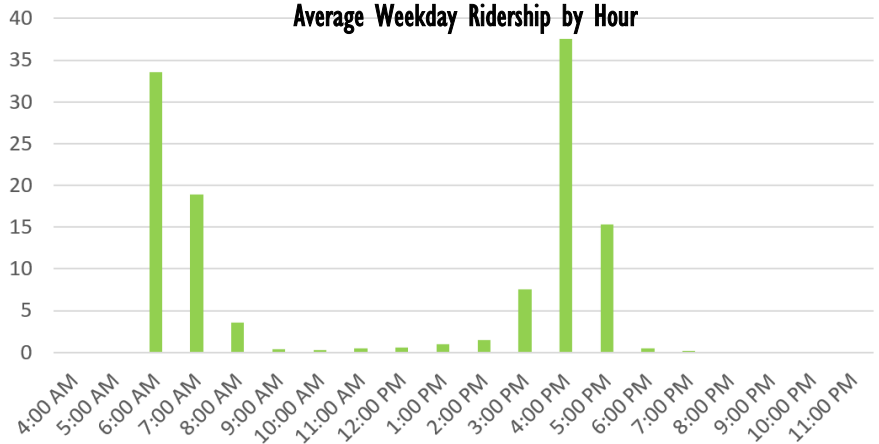
| Inbound Stops to Plaza | Average Weekday |           |
|------------------------|-----------------|-----------|
|                        | Ons             | Offs      |
| 55th @ Freya           | 15              | 0         |
| 55th @ Palouse Hwy     | 0               | 0         |
| 57th @ Palouse Hwy     | 3               | 2         |
| 57TH @ REGAL           | 5               | 0         |
| 57th @ Crestline       | 7               | 0         |
| 57th @ Perry           | 4               | 0         |
| Grand @ 38th           | 6               | 0         |
| Grand @ 31st           | 7               | 0         |
| 29th @ Division        | 9               | 0         |
| Bernard @ 25th         | 14              | 0         |
| Bernard @ 20th         | 5               | 0         |
| Bernard @ 14th         | 8               | 0         |
| Grove @ Sumner         | 1               | 0         |
| Washington @ 4th       | 0               | 6         |
| Sprague @ Stevens      | 0               | 6         |
| Plaza Zone 6           | 0               | 44        |
| Plaza Zone 10          | 0               | 29        |
| <b>Inbound Total</b>   | <b>84</b>       | <b>87</b> |

# Route 172: Liberty Lake Express

## 2019 Route Indicators

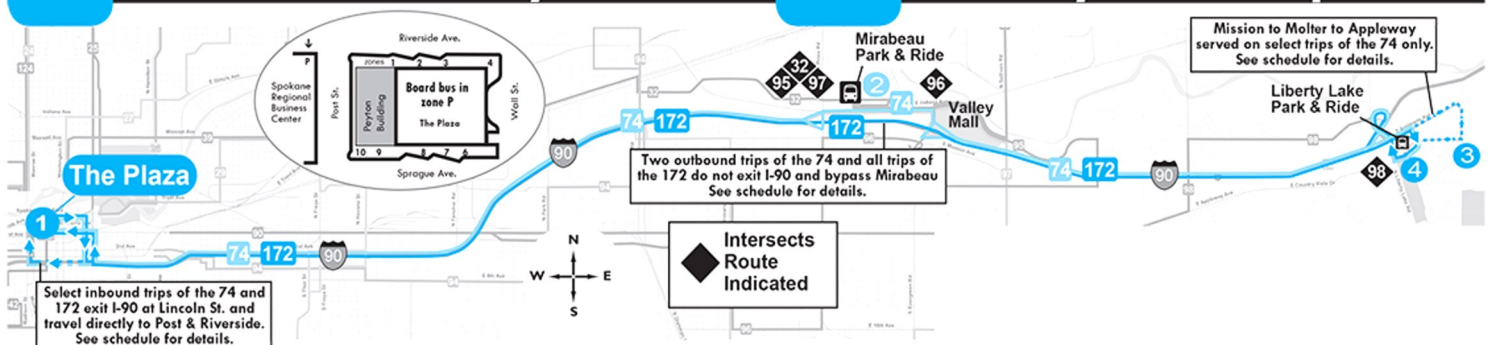
|                               |           |
|-------------------------------|-----------|
| One-Way Route Length (Miles)  | 20.03     |
| Typical Vehicle Length (Feet) | 40        |
| Typical Seat Capacity         | 39        |
| Annual Revenue Hours          | 999       |
| Annual Unallocated Cost       | \$106,494 |
| Total Ridership               | 30,877    |
| Boardings Per Revenue Hour    | 30.92     |
| Average Weekday Ridership     | 121       |
| Annual Fare Revenue           | \$54,840  |

Average Weekday Ridership by Hour



## 74 Mirabeau/Liberty Lake

## 172 Liberty Lake Express



# Route 172: Liberty Lake Express

| Outbound Stops to Liberty Lake<br>Park and Ride | Average<br>Weekday |           |
|---|--------------------|-----------|
|   | Ons                | Offs      |
| Plaza Zone I                                    | 56                 | 0         |
| Riverside @ Washington                          | 4                  | 0         |
| Riverside @ Browne                              | 4                  | 0         |
| I90 @ Division EB                               | 0                  | 0         |
| I90 @ Argonne EB                                | 0                  | 0         |
| Appleway @ Meadowood Ln                         | 0                  | 5         |
| Appleway @ Signal                               | 0                  | 0         |
| Signal @ Mission                                | 0                  | 0         |
| Liberty Lake Park & Ride Bay I                  | 0                  | 58        |
| Mission @ Homestead Dr                          | 0                  | 0         |
| Mission @ E 23102                               | 0                  | 0         |
| Mission @ E 23400                               | 0                  | 0         |
| Molter @ Mission                                | 0                  | 0         |
| Molter @ Meadowood Tech Park                    | 0                  | 0         |
| Country Vista @ Hawkstone                       | 0                  | 1         |
| Country Vista @ Reston                          | 0                  | 0         |
| Mission @ Country Vista                         | 0                  | 0         |
| Mission @ Malvern                               | 0                  | 0         |
| <b>Outbound Total</b>                           | <b>64</b>          | <b>64</b> |

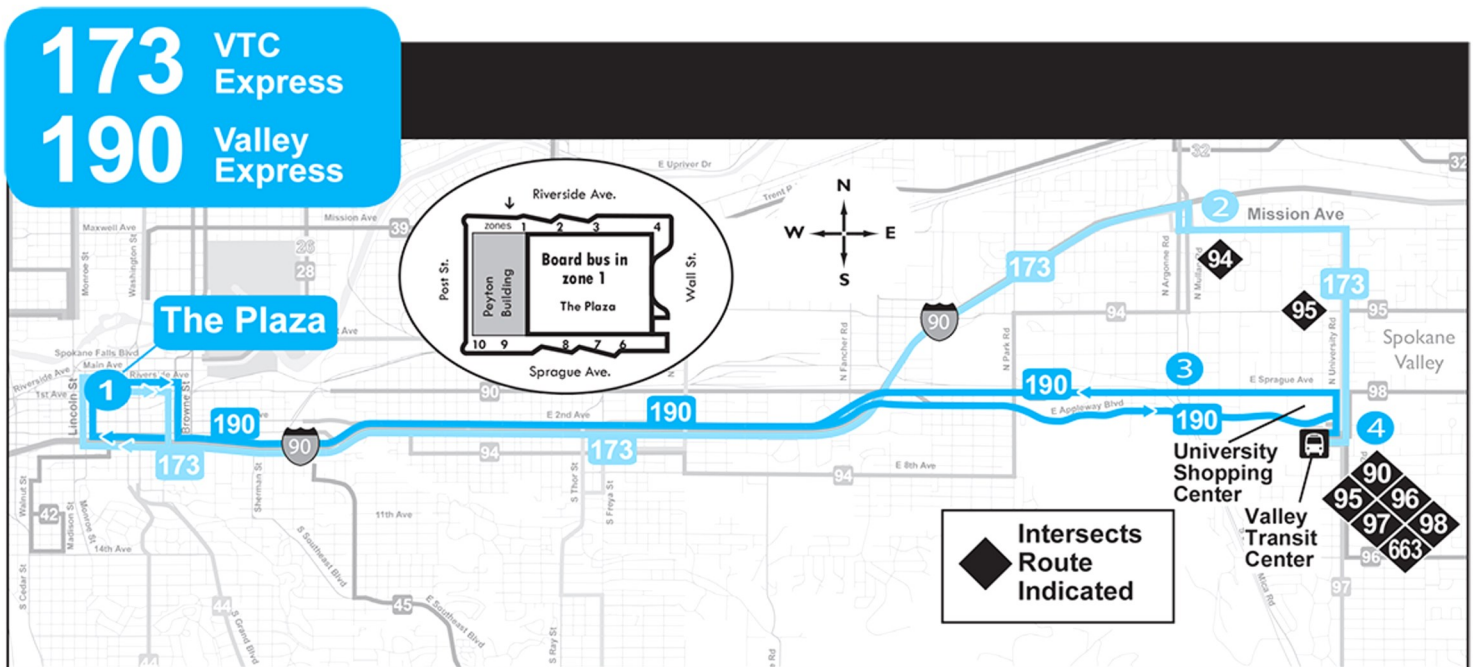
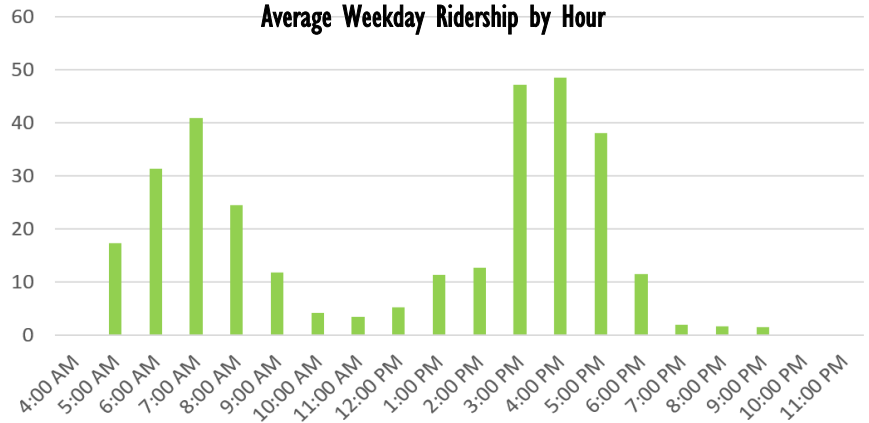
| Inbound Stops to Plaza                  | Average<br>Weekday |           |
|---|--------------------|-----------|
|   | Ons                | Offs      |
| Country Vista @ Hawkstone               | 4                  | 0         |
| Country Vista @ Reston                  | 0                  | 0         |
| Mission @ Country Vista                 | 1                  | 0         |
| Mission @ Malvern                       | 0                  | 0         |
| Liberty Lake Park & Ride Bay I          | 53                 | 0         |
| Country Vista @ Lib Lk Rd               | 0                  | 0         |
| Lib Lk Rd @ Country Vista<br>(McDonald) | 4                  | 0         |
| I90 @ Argonne WB                        | 0                  | 0         |
| I90 @ Division WB                       | 0                  | 0         |
| Lincoln @ 2nd                           | 0                  | 3         |
| Lincoln @ Sprague                       | 0                  | 13        |
| Plaza Zone I                            | 0                  | 49        |
| <b>Inbound Total</b>                    | <b>62</b>          | <b>65</b> |

# Route 173:Valley Transit Center Express

## 2019 Route Indicators

|                               |           |
|-------------------------------|-----------|
| One-Way Route Length (Miles)  | 10.01     |
| Typical Vehicle Length (Feet) | 40        |
| Typical Seat Capacity         | 39        |
| Annual Revenue Hours          | 3,440     |
| Annual Unallocated Cost       | \$366,913 |
| Total Ridership               | 79,466    |
| Boardings Per Revenue Hour    | 23.10     |
| Average Weekday Ridership     | 313       |
| Annual Fare Revenue           | \$96,628  |

## Average Weekday Ridership by Hour



# Route 173:Valley Transit Center Express

| Outbound Stops to Valley Transit Center | Average Weekday |            |
|---|-----------------|------------|
|   | Ons             | Offs       |
| Plaza Zone I                            | 167             | 0          |
| Riverside @ Washington                  | 5               | 1          |
| Riverside @ Browne                      | 7               | 1          |
| I90 @ Division EB                       | 0               | 0          |
| I90 @ Argonne EB                        | 0               | 0          |
| Mission @ Mullan                        | 1               | 39         |
| Mission @ Locust                        | 0               | 0          |
| Mission @ Woodruff                      | 0               | 0          |
| Mission @ Herald                        | 0               | 0          |
| Mission @ Felts                         | 0               | 1          |
| Mission @ Oberlin                       | 0               | 0          |
| University @ Mission                    | 0               | 0          |
| University @ Sinto                      | 0               | 3          |
| University @ Boone                      | 0               | 1          |
| University @ Broadway                   | 0               | 4          |
| University @ Main                       | 0               | 3          |
| University @ Sprague                    | 0               | 11         |
| Valley Transit Center                   | 0               | 123        |
| <b>Outbound Total</b>                   | <b>180</b>      | <b>187</b> |

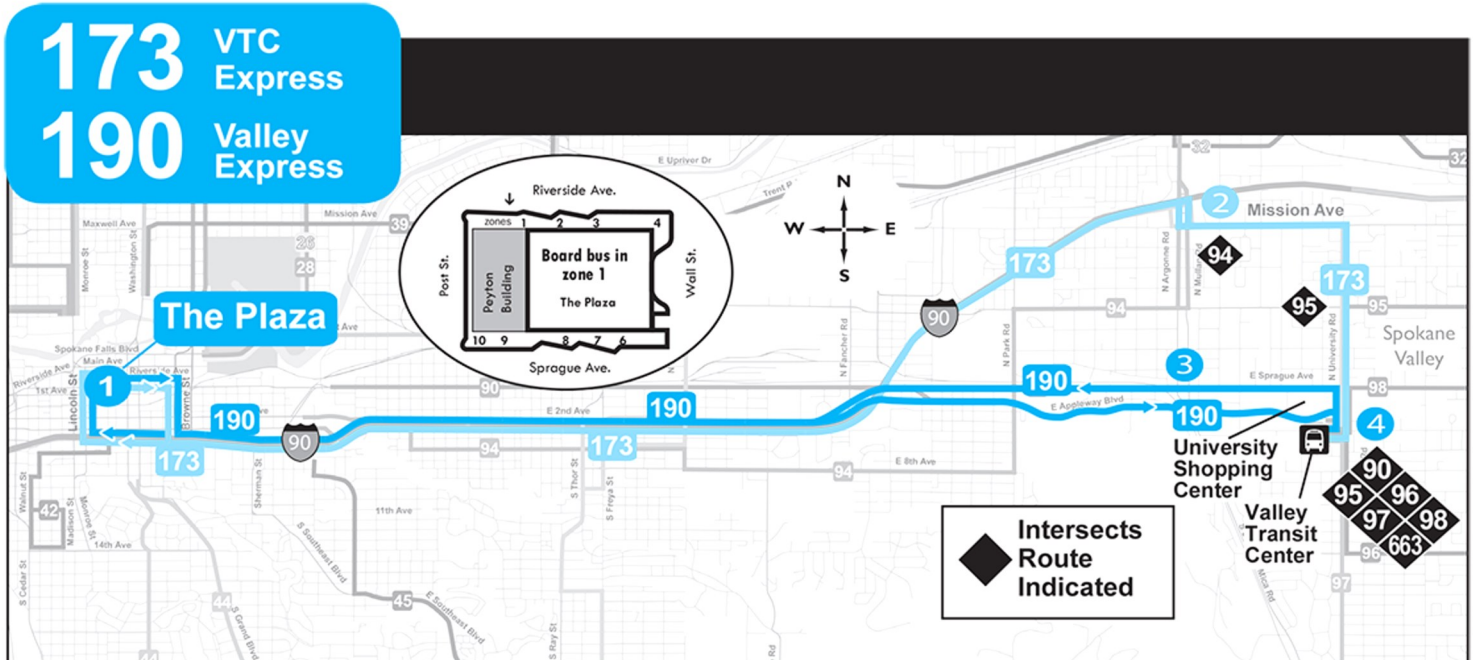
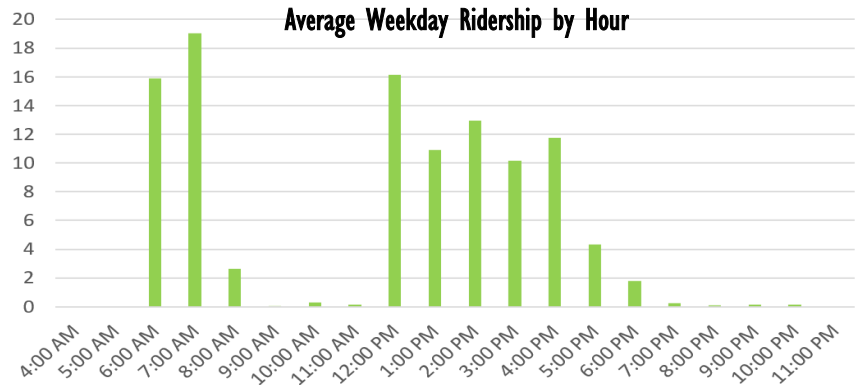
| Inbound Stops to Plaza | Average Weekday |            |
|------------------------|-----------------|------------|
|                        | Ons             | Offs       |
| Valley Transit Center  | 153             | 0          |
| University @ Main      | 9               | 1          |
| University @ Broadway  | 2               | 0          |
| University @ Boone     | 6               | 1          |
| University @ Maxwell   | 1               | 0          |
| Mission @ University   | 0               | 0          |
| Mission @ Raymond      | 0               | 4          |
| Mission @ Felts        | 1               | 0          |
| Mission @ Herald       | 0               | 0          |
| Mission @ Woodruff     | 0               | 0          |
| Mission @ Locust       | 1               | 0          |
| Mission @ Mullan       | 28              | 4          |
| I90 @ Argonne WB       | 0               | 0          |
| I90 @ Division WB      | 0               | 0          |
| Lincoln @ 2nd          | 1               | 6          |
| Lincoln @ Sprague      | 0               | 20         |
| Plaza Zone I           | 0               | 119        |
| Plaza Zone 4           | 0               | 8          |
| Plaza Zone 5           | 0               | 0          |
| Riverside @ Post       | 0               | 0          |
| Bank of America        | 0               | 37         |
| <b>Inbound Total</b>   | <b>202</b>      | <b>200</b> |

# Route 190:Valley Express

## 2019 Route Indicators

|                               |           |
|-------------------------------|-----------|
| One-Way Route Length (Miles)  | 8.34      |
| Typical Vehicle Length (Feet) | 40        |
| Typical Seat Capacity         | 39        |
| Annual Revenue Hours          | 1,163     |
| Annual Unallocated Cost       | \$123,997 |
| Total Ridership               | 27,105    |
| Boardings Per Revenue Hour    | 23.31     |
| Average Weekday Ridership     | 107       |
| Annual Fare Revenue           | \$29,486  |

Average Weekday Ridership by Hour Rt 190



| Outbound Stops to Valley Transit Center | Average Weekday |            |
|---|-----------------|------------|
|   | Ons             | Offs       |
| Plaza Zone I                            | 111             | 0          |
| Riverside @ Washington                  | 2               | 0          |
| Riverside @ Browne                      | 0               | 0          |
| I90 @ Division EB                       | 0               | 0          |
| Appleway @ Dishman Mica                 | 0               | 2          |
| Valley Transit Center                   | 0               | 156        |
| <b>Outbound Total</b>                   | <b>113</b>      | <b>158</b> |

| Inbound Stops to Plaza | Average Weekday |           |
|------------------------|-----------------|-----------|
|                        | Ons             | Offs      |
| Valley Transit Center  | 70              | 0         |
| Sprague @ Mullan       | 2               | 2         |
| I90 @ Division WB      | 0               | 0         |
| Lincoln @ 2nd          | 0               | 3         |
| Lincoln @ Sprague      | 0               | 13        |
| Riverside @ Post       | 0               | 0         |
| Bank of America        | 0               | 50        |
| Plaza Zone I           | 0               | 0         |
| Sprague @ Browne       | 0               | 0         |
| Sprague @ Bernard      | 0               | 0         |
| Sprague @ Stevens      | 0               | 0         |
| Plaza Zone 6           | 0               | 0         |
| <b>Inbound Total</b>   | <b>72</b>       | <b>68</b> |

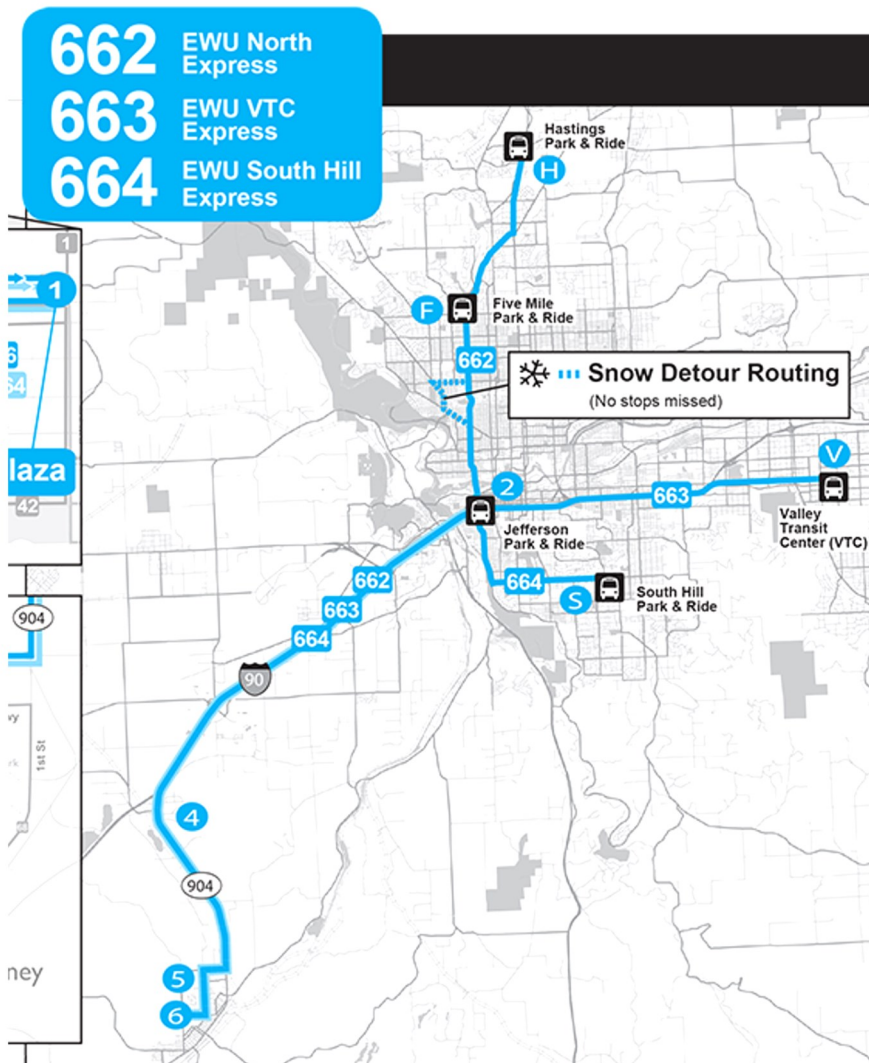
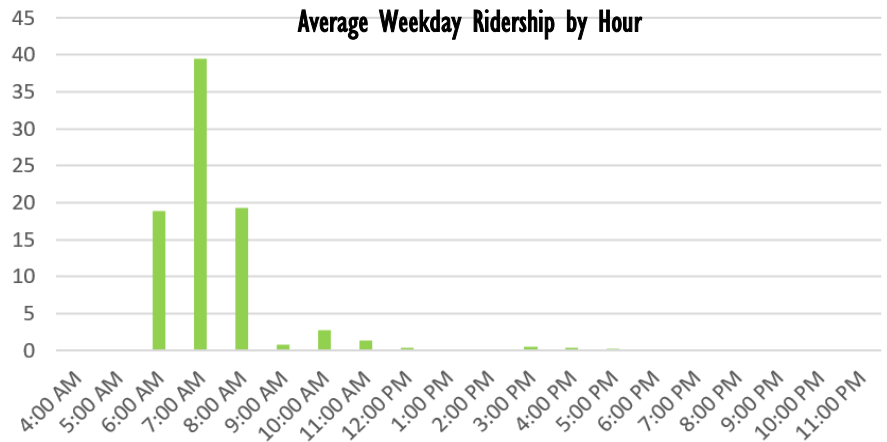


# Route 662: EWU North Express

## 2019 Route Indicators

|                               |          |
|-------------------------------|----------|
| One-Way Route Length (Miles)  | 24.91    |
| Typical Vehicle Length (Feet) | 60       |
| Typical Seat Capacity         | 62       |
| Annual Revenue Hours          | 255      |
| Annual Unallocated Cost       | \$27,187 |
| Total Ridership               | 13,532   |
| Boardings Per Revenue Hour    | 53.08    |
| Average Weekday Ridership     | 84       |
| Annual Fare Revenue           | \$18,925 |

## Average Weekday Ridership by Hour



## Outbound Stops to EWU

## Average Weekday

Ons Offs

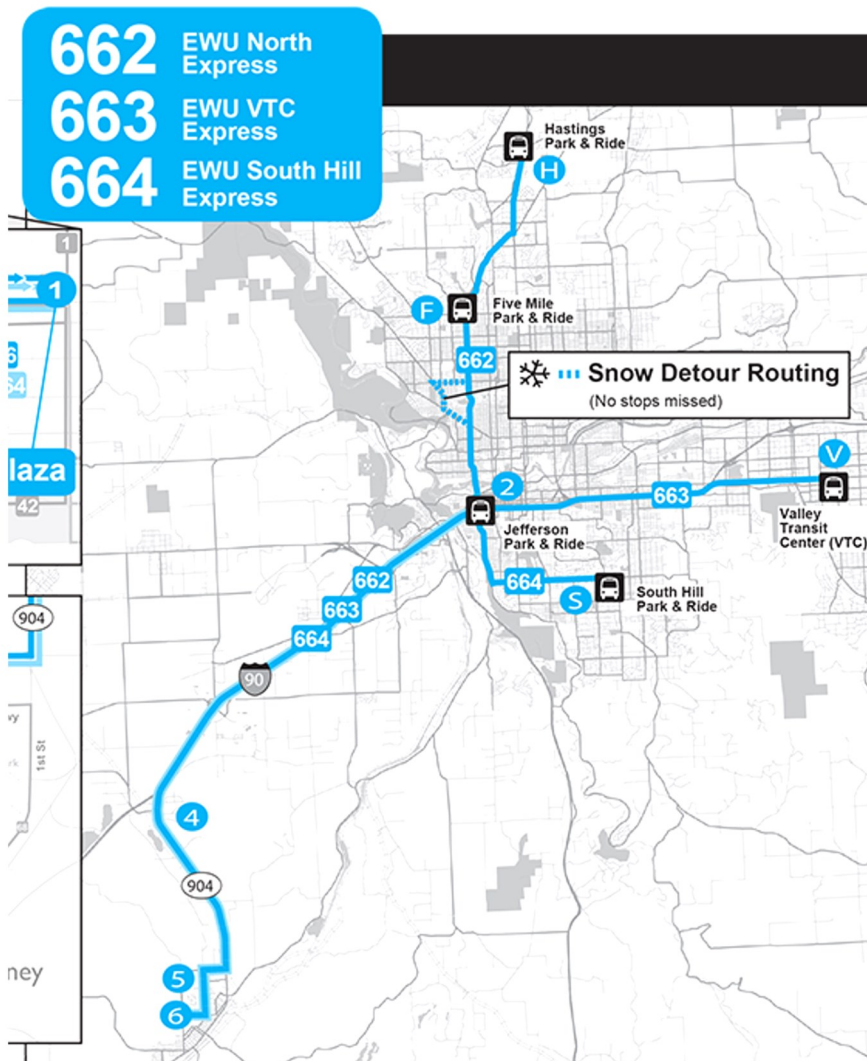
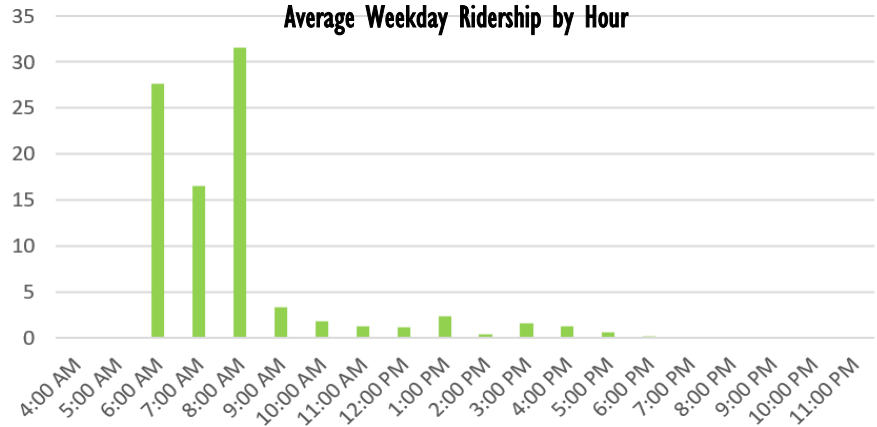
|                          |           |           |
|--------------------------|-----------|-----------|
| Hastings Park & Ride     | 56        | 0         |
| 5 Mile Park & Ride       | 31        | 2         |
| Four Lakes               | 0         | 0         |
| Betz @ Al Ogdon Way      | 2         | 0         |
| 6th @ Betz               | 0         | 0         |
| 6th @ McKeehan Way       | 0         | 0         |
| 6th @ Golden Hills Drive | 0         | 0         |
| 6th @ Cheney High School | 0         | 0         |
| 6th @ Oak                | 0         | 0         |
| 6th @ Elm                | 0         | 0         |
| Elm @ 7th                | 1         | 14        |
| Elm @ PUB                | 0         | 75        |
| <b>Outbound Total</b>    | <b>90</b> | <b>91</b> |

# Route 663: EWU Valley Transit Center Express

## 2019 Route Indicators

|                               |          |
|-------------------------------|----------|
| One-Way Route Length (Miles)  | 24.86    |
| Typical Vehicle Length (Feet) | 60       |
| Typical Seat Capacity         | 62       |
| Annual Revenue Hours          | 371      |
| Annual Unallocated Cost       | \$39,599 |
| Total Ridership               | 14,415   |
| Boardings Per Revenue Hour    | 38.82    |
| Average Weekday Ridership     | 90       |
| Annual Fare Revenue           | \$21,025 |

## Average Weekday Ridership by Hour



## Outbound Stops to EWU

## Average Weekday

|                          | Ons        | Offs       |
|--------------------------|------------|------------|
| Valley Transit Center    | 107        | 0          |
| I90 @ Division WB        | 0          | 1          |
| Four Lakes               | 1          | 0          |
| Betz @ Al Ogdon Way      | 5          | 0          |
| 6th @ Betz               | 0          | 0          |
| 6th @ McKeehan Way       | 0          | 0          |
| 6th @ Golden Hills Drive | 0          | 0          |
| 6th @ Cheney High School | 0          | 0          |
| 6th @ Oak                | 0          | 0          |
| 6th @ Elm                | 0          | 0          |
| Elm @ 7th                | 0          | 8          |
| Elm @ PUB                | 0          | 99         |
| Surbeck Layover          | 0          | 0          |
| <b>Outbound Total</b>    | <b>113</b> | <b>108</b> |

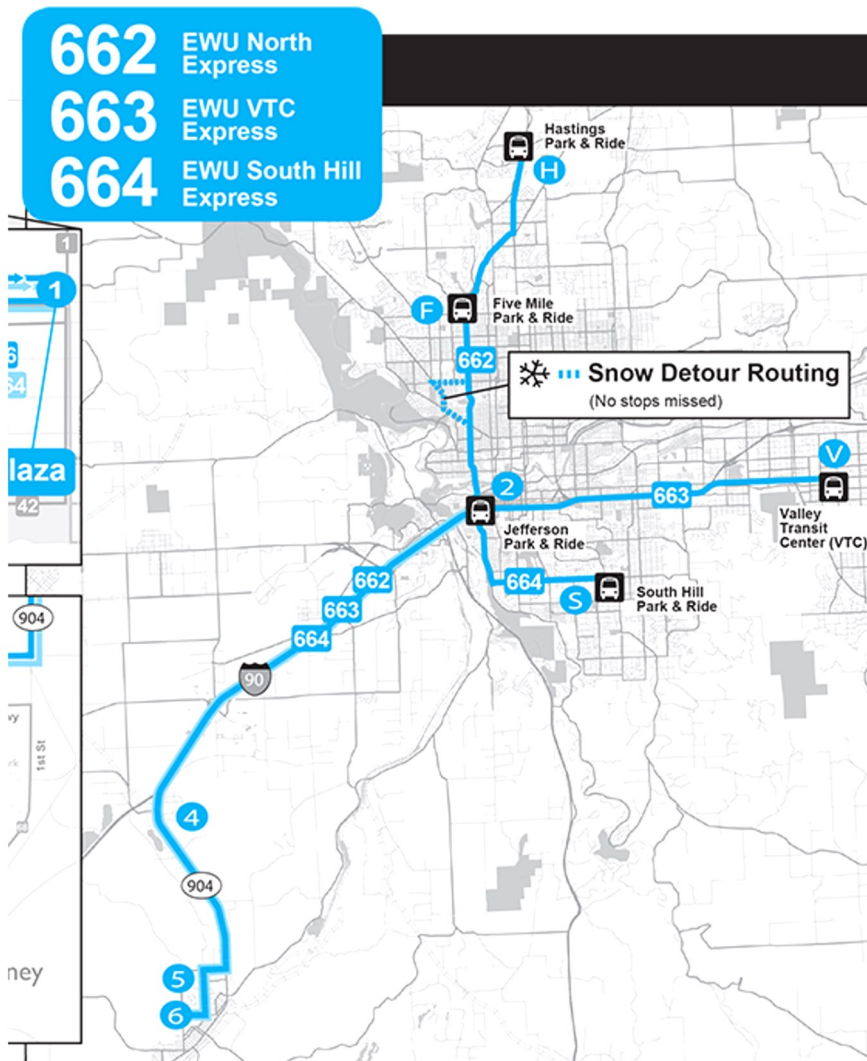
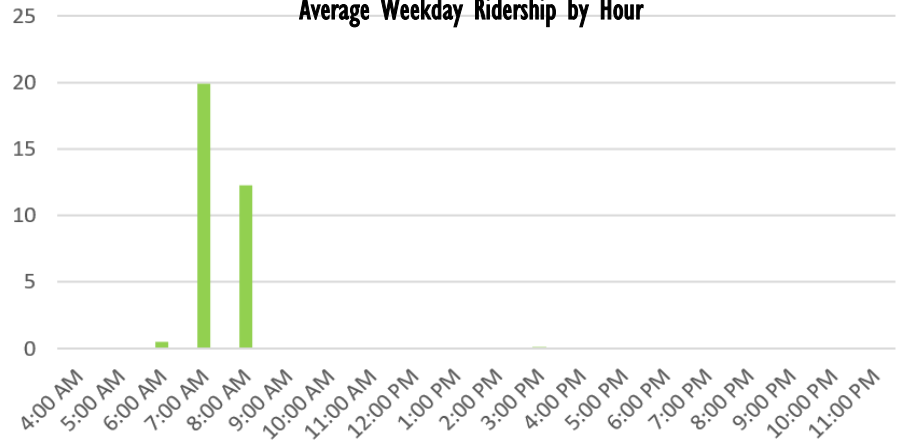


# Route 664: EWU South Hill Express

## 2019 Route Indicators

|                               |          |
|-------------------------------|----------|
| One-Way Route Length (Miles)  | 20.94    |
| Typical Vehicle Length (Feet) | 40       |
| Typical Seat Capacity         | 39       |
| Annual Revenue Hours          | 199      |
| Annual Unallocated Cost       | \$21,177 |
| Total Ridership               | 5,327    |
| Boardings Per Revenue Hour    | 26.83    |
| Average Weekday Ridership     | 33       |
| Annual Fare Revenue           | \$8,096  |

Average Weekday Ridership by Hour



## Outbound Stops to EWU

## Average Weekday

Ons Offs

|                          |           |           |
|--------------------------|-----------|-----------|
| South Hill Park & Ride   | 28        | 0         |
| Leave @ Jefferson Lot    | 30        | 2         |
| Four Lakes               | 0         | 0         |
| Betz @ Al Ogdon Way      | 1         | 0         |
| 6th @ Betz               | 0         | 0         |
| 6th @ McKeehan Way       | 0         | 0         |
| 6th @ Golden Hills Drive | 0         | 0         |
| 6th @ Cheney High School | 0         | 1         |
| 6th @ Oak                | 0         | 0         |
| 6th @ Elm                | 0         | 0         |
| Elm @ 7th                | 0         | 7         |
| Elm @ PUB                | 0         | 40        |
| <b>Outbound Total</b>    | <b>59</b> | <b>50</b> |