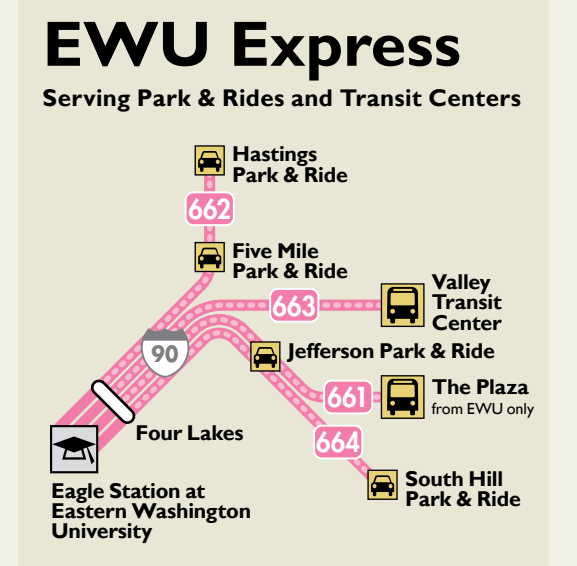
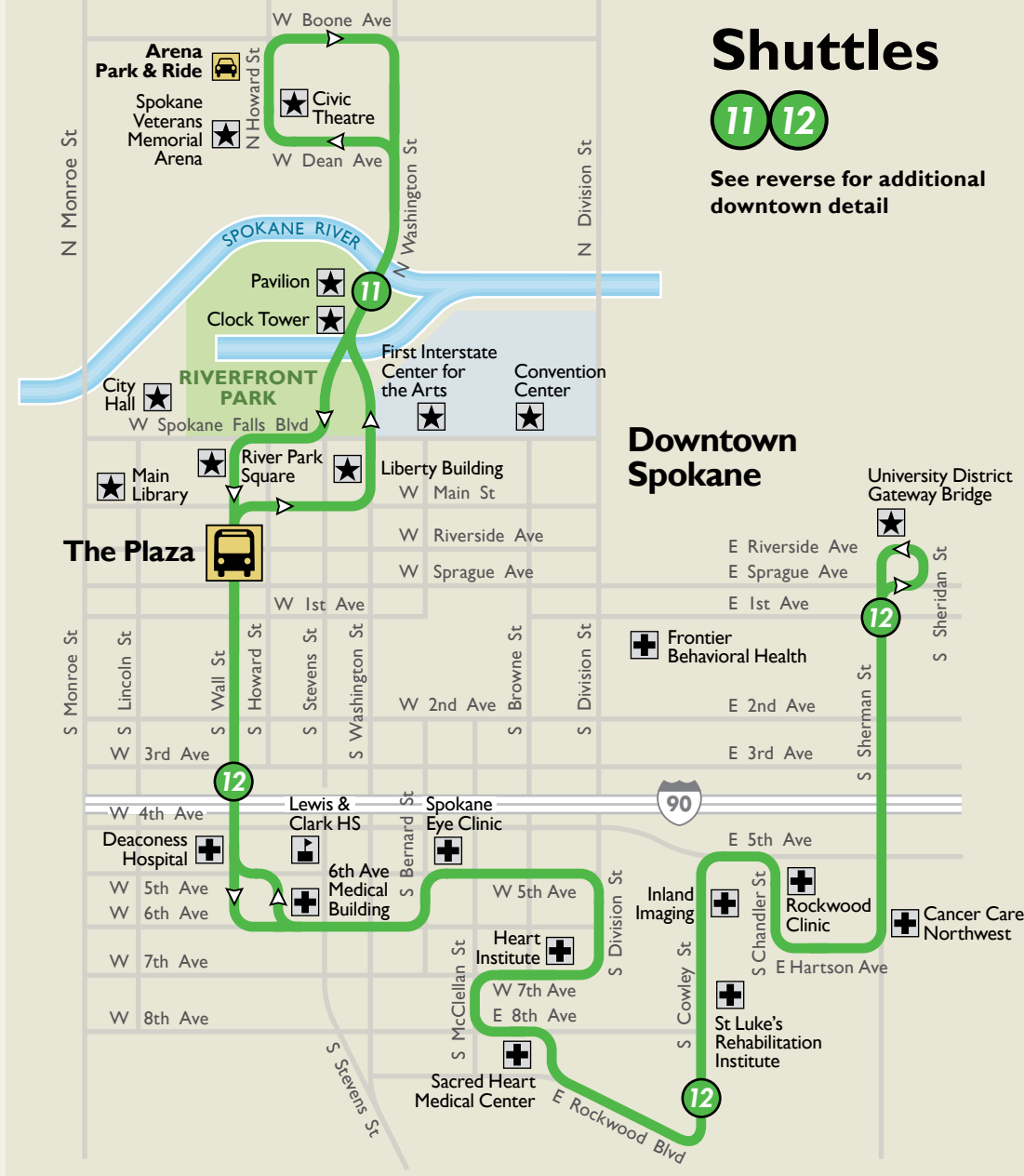
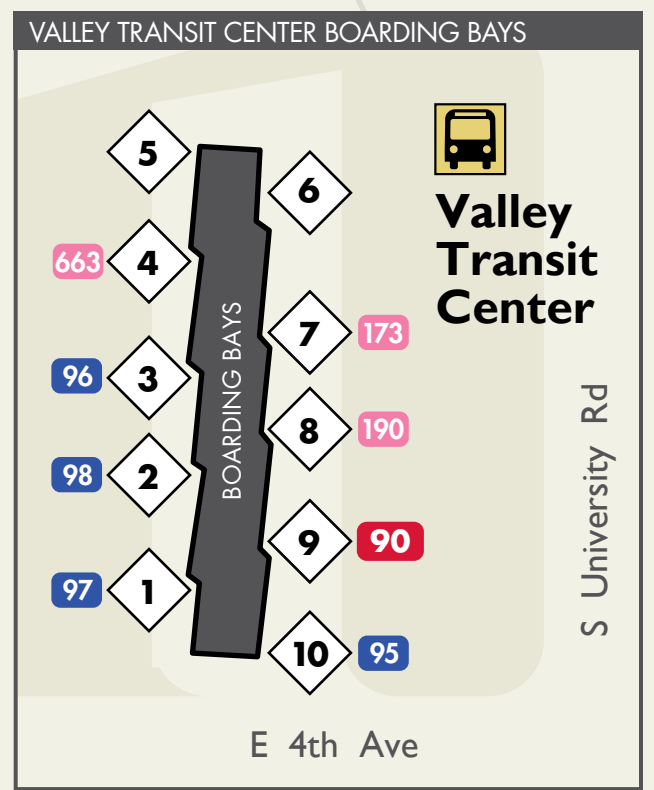
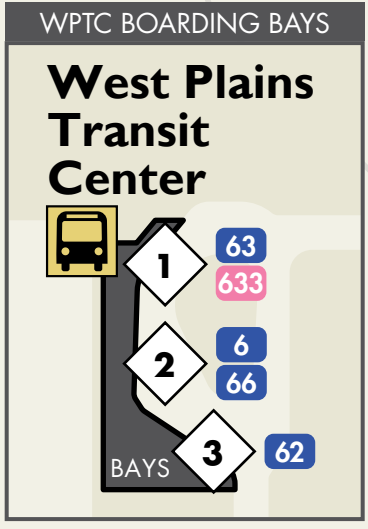
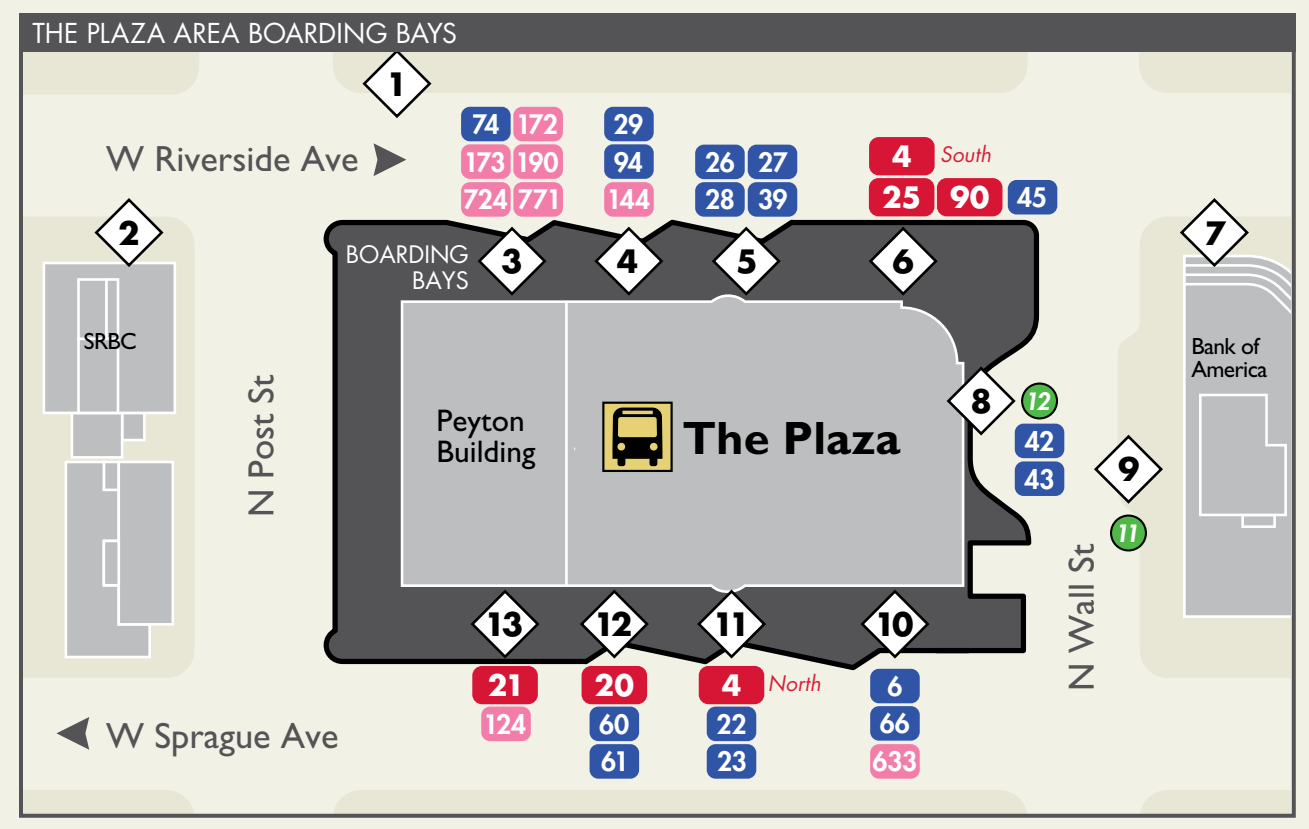
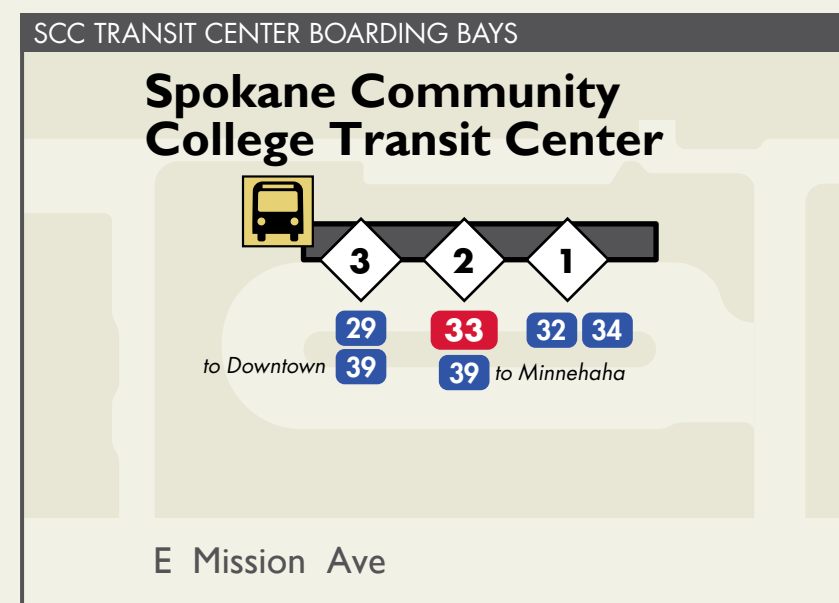
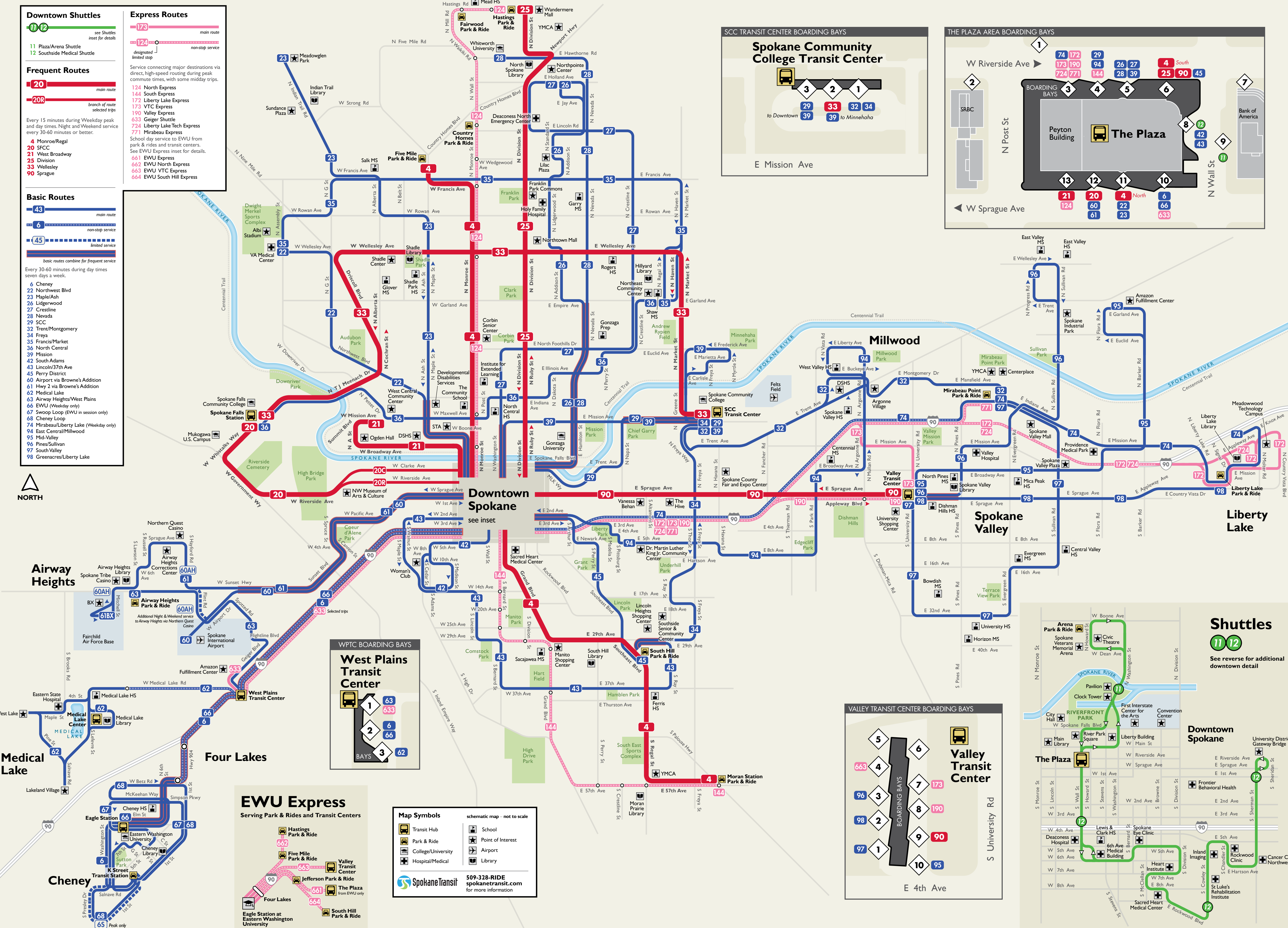



- ### Downtown Shuttles
- 11 Plaza/Arena Shuttle
  - 12 Southside Medical Shuttle
- ### Frequent Routes
- 20 main route
  - 20R branch of route selected trips
- Every 15 minutes during Weekday peak and day times. Night and Weekend service every 30-60 minutes or better.
- 4 Monroe/Regal
  - 20 SFCC
  - 21 West Broadway
  - 25 Division
  - 33 Wellesley
  - 90 Sprague
- ### Express Routes
- 124 main route
  - 124O non-stop service limited stop
- Service connecting major destinations via direct, high-speed routing during peak commute times, with some midday trips.
- 124 North Express
  - 144 South Express
  - 172 Liberty Lake Express
  - 173 VTC Express
  - 190 Valley Express
  - 633 Geiger Shuttle
  - 724 Liberty Lake Tech Express
  - 771 Mirabeau Express
- School day service to EWU from park & rides and transit centers. See EWU Express inset for details.
- 661 EWU Express
  - 662 EWU North Express
  - 663 EWU VTC Express
  - 664 EWU South Hill Express

- ### Basic Routes
- 43 main route
  - 6 non-stop service
  - 45 limited service
- basic routes combine for frequent service
- Every 30-60 minutes during day times seven days a week.
- 6 Cheney
  - 22 Northwest Blvd
  - 23 Maple/Ash
  - 26 Lidgerwood
  - 27 Crestline
  - 28 Nevada
  - 29 SCC
  - 32 Trent/Montgomery
  - 34 Freya
  - 35 Francis/Market
  - 36 North Central
  - 39 Mission
  - 42 South Adams
  - 43 Lincoln/37th Ave
  - 45 Perry District
  - 60 Airport via Browne's Addition
  - 61 Hwy 2 via Browne's Addition
  - 62 Medical Lake
  - 63 Airway Heights/West Plains
  - 66 EWU (Weekday only)
  - 67 Swoop Loop (EWU in session only)
  - 68 Cheney Loop
  - 74 Mirabeau/Liberty Lake (Weekday only)
  - 84 East Central/Millwood
  - 95 Mid-Valley
  - 96 Pines/Sullivan
  - 97 South Valley
  - 98 Greenacres/Liberty Lake

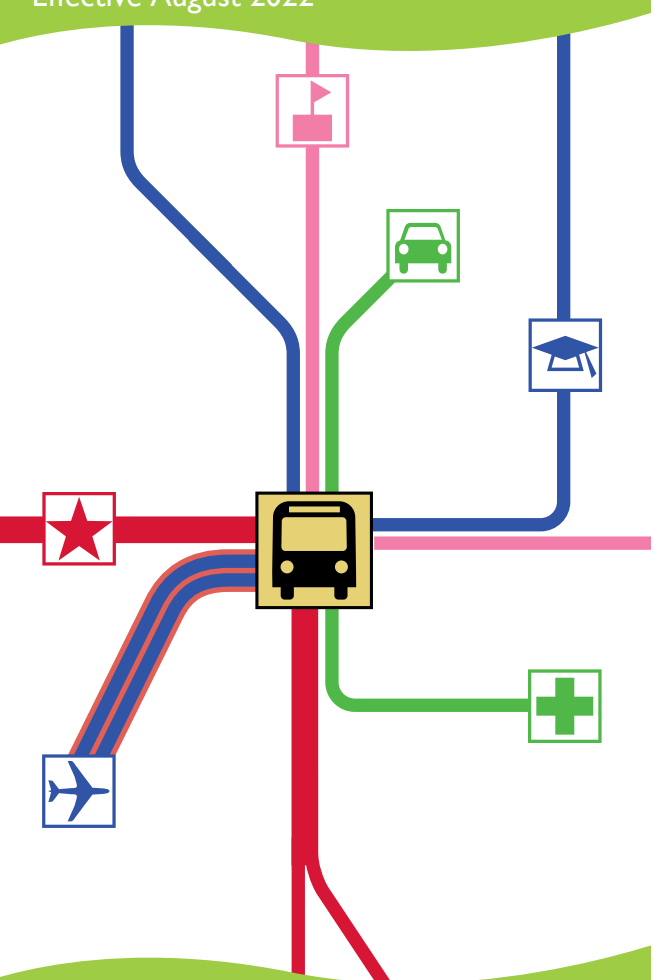


#### Map Symbols


**Spokane Transit**  
509-328-RIDE  
spokanetransit.com  
for more information

# STA System Map

Effective August 2022



509-328-RIDE  
spokanetransit.com

## CUSTOMER SERVICE & INFORMATION

**Call Center** .....509-328-RIDE (7433)

- Bus schedules or trip planning
- Comments, compliments, complaints

**Monday to Saturday, 7:00 am – 7:00 pm**  
**Sunday, 8:00 am – 6:00 pm**

**Customer Service** .....509-328-RIDE (7433)  
**at The Plaza** 701 W Riverside Ave

- Pass sales
- Lost and found
- Comments, compliments, complaints

**Monday to Friday, 7:00 am – 6:00 pm**  
**Saturday, Noon – 5:00 pm**

**STA Headquarters** .....509-325-6000  
1229 W Boone Ave

**TTY** .....WA Relay 711

## OTHER IMPORTANT NUMBERS

All TTY .....WA Relay 711  
Paratransit Services .....509-328-1552  
Vanpool .....509-326-7665

Access Real Time Info at  
[spokanetransit.com/realtime](http://spokanetransit.com/realtime)

[www.spokanetransit.com](http://www.spokanetransit.com)

**Schedule Information**  
If you would like help planning your ride or need additional schedule or service information, call 509-328-RIDE (7433) or TTY WA Relay 711. You also can log on to [www.spokanetransit.com](http://www.spokanetransit.com) for information.

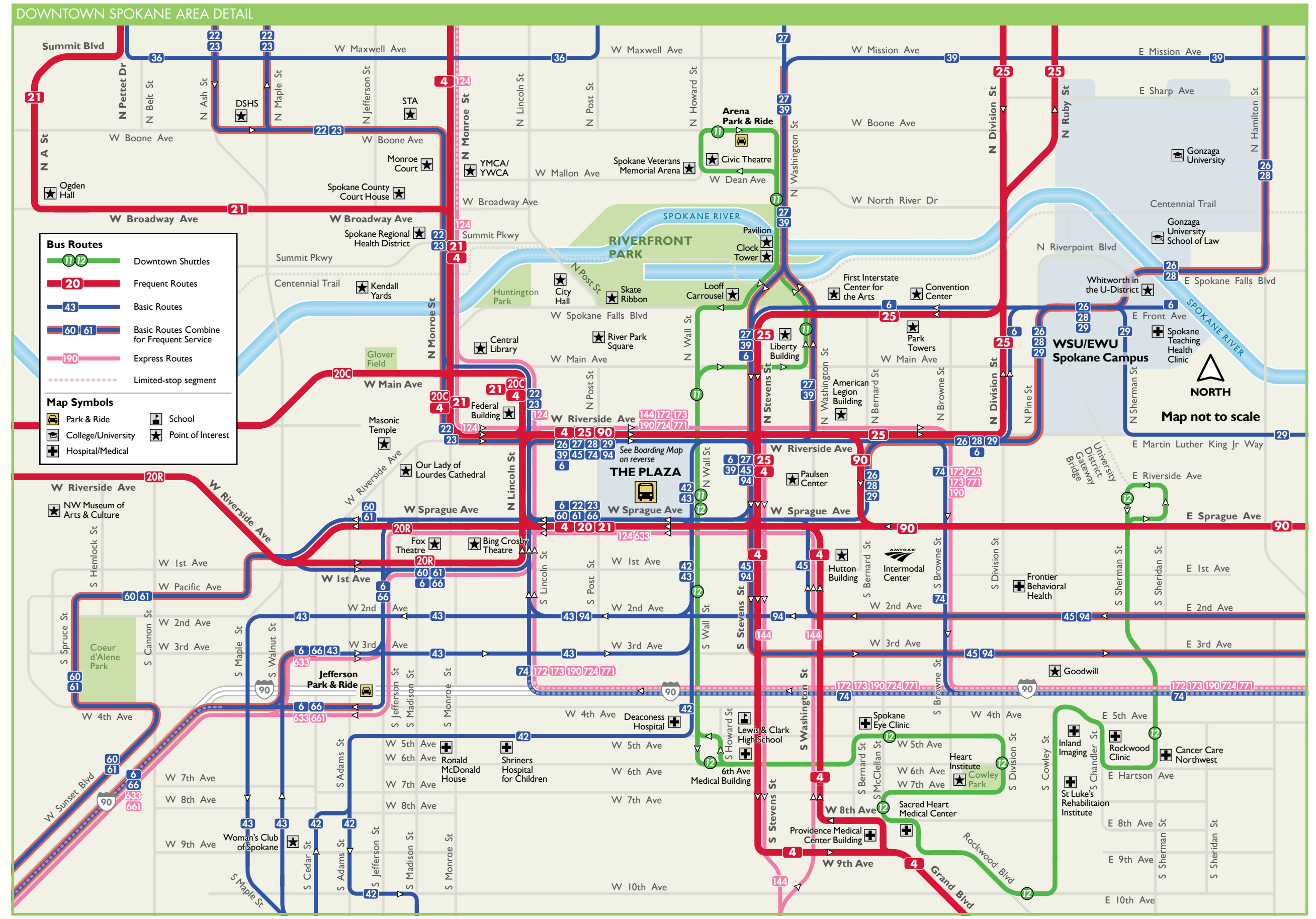
## WELCOME

Thank you for choosing public transportation. Spokane Transit provides safe, accessible, convenient, and efficient public transportation services to Spokane area neighborhoods, businesses, and activity centers. We hope you find this map a useful resource when planning your trips with STA.

**Learning the System**  
The route names and numbers were created based on the following system. Routes are numbered geographically or indicate a special type of service in an area.

SINGLE DIGIT ROUTES	Routes on major corridors providing enhanced service
ROUTES 11, 12	Downtown Shuttle routes
ROUTES IN THE 20s	Serve the Northside, starting in the West with the lowest number
ROUTES IN THE 30s	Crosstown routes that connect other routes
ROUTES IN THE 40s	Southside, starting in the West with the lowest number
ROUTES IN THE 60s	West Plains routes
ROUTES IN THE 70s & 90s	Valley routes
ROUTES IN THE 100s, 600s & 700s	Express routes providing fast and direct commuter service

View the individual schedules for detailed routing and timetables or visit the [Google Trip Planner](http://www.spokanetransit.com) online at [www.spokanetransit.com](http://www.spokanetransit.com).



## FARE INFORMATION

STA fares subject to change  
FAREBOXES accept U.S. coins and dollar bills; 31-Day, Monthly, Two-Hour, Day, Free Ride passes and Smart Cards. No pennies. Neither the coach operator nor the fareboxes can provide change. Please have fare ready prior to boarding. Passes are non-transferable.

RIDER	CASH	2-HOUR PASS	DAY PASS	7-DAY PASS	31-DAY PASS
YOUTH (6-18 YRS)	\$2.00	\$2.00	\$4.00	\$17.00	\$40.00
ADULT (19-64 YRS)	\$2.00	\$2.00	\$4.00	\$17.00	\$60.00
REDUCED FARE*	\$1.00	\$1.00	\$4.00	\$17.00	\$30.00
PARATRANSIT	\$2.00	\$2.00			\$60.00

Children age 5 and under ride free and must be accompanied by a person paying full fare (maximum of 3 children).

## Reduced Fare ID Card Requirements

- Must be 65 years of age or older. Proof of age must be presented; or
- Qualifying disability – application form to be completed by a health care professional; or
- A valid Medicare card issued by the Social Security Administration.

\* You must have a Reduced Fare ID Card or STA Paratransit ID Card to pay the reduced fare of \$1.00. This Card must be shown with your reduced fare (cash or pass) each time you board the bus. Applications for the Reduced Fare Identification Card are accepted at **Customer Service at The Plaza**.

## Two-Hour Passes/Day Passes

Ask your driver for a Two-Hour Pass (free with paid fare) or a Day Pass before paying your fare. Passes issued from the farebox are good for multiple rides for the designated time—just swipe it through the magnetic reader on the farebox.

**Pass Sales**

- Customer Service at The Plaza
- Online at [spokanetransit.com/store](http://spokanetransit.com/store)
- At local retail outlets: [spokanetransit.com/retailoutlets](http://spokanetransit.com/retailoutlets)

## Holidays

Sunday routes and schedules are operated on the following holidays:  
New Year's Day, Presidents' Day, Memorial Day, July 4th, Labor Day, Thanksgiving, Christmas.  
Extended service is offered on July 4th.

## Lost and Found

Located at **Customer Service at The Plaza**.

## POINTS OF INTEREST SERVED BY SPOKANE TRANSIT ROUTES

PUBLIC/GOVERNMENT FACILITIES (CONT'D)	ROUTES
ARC 320 East 2nd	45, 94
Avista Stadium	34, 90
Civic Theatre	11, 27, 39
Coeur d'Alene Park <i>Browne's Addition</i>	60, 61
Evergreen Club	90
Flour Mill	11
Greater Spokane Incorporated (GSI)	ALL DOWNTOWN ROUTES
First Interstate Center for the Arts	11, 25, 27, 39
Joe Albi Stadium	22, 35
Manito Park	4, 144
Martin Woldson Theater @ the Fox	6, 20, 43, 60, 61, 66
Mission Park	39
Northern Quest Casino	60AH, 61
NW Museum of Arts & Culture (MAC)	20R, 60, 61
Riverfront Park	11, 25, 27, 39
Southeast Sports Complex	4
Spokane Convention Center	11, 25, 27, 39
Spokane County Fair & Expo Center	90
Spokane Industrial Park	96
Spokane Tribe Casino	60AH, 61
Spokane Valley Chamber of Commerce	98, 172
Spokane Valley Partners	95, 173
Spokane Veterans Memorial Arena	11, 27, 39
Unify Community Health 120 W Mission	25, 27, 39
University District Gateway Bridge	12, 29, 90
Waterfront Park Medical Lake	62
Woman's Club of Spokane	42, 43
YMCA/YWCA 930 N Monroe	4, 21, 22, 23, 124
YMCA North Nevada Street	25, 28
YMCA South 2921 57th Ave	4
YMCA Spokane Valley Mirabeau	32, 74, 97

MEDICAL CENTERS AND HOSPITALS	ROUTES
Cancer Care NW	12
CHAS Cheney Health Ctr 1720 2nd St	67, 68
CHAS Denny Murphy 1001 W 2nd Ave	6, 43, 66
CHAS 3919 N Maple St	4, 23
CHAS 5921 N Market St	35
CHAS 817 Perry St	45
CHAS Spokane Urgent Care	25, 26
CHAS Spokane Valley Urgent Care	96
CHAS Valley Clinic 15812 E Indiana Ave	74, 96, 97
Deaconess Hospital	12, 42
Eastern State Hospital	62
Frontier Behavioral Health 107 S Division	45, 90, 94
Holy Family Hospital	25, 26
Inland Imaging 525 S Cowley	12
Kaiser Permanente Administration	60, 61
Kaiser Permanente Riverfront Clinic	11, 25, 27, 39
Lakeland Village	62
Providence Medical Park	74, 95
Providence Spokane Heart Institute	4, 12
Rockwood Clinic 5th & Chandler	12
Sacred Heart Medical Center	4, 12
St. Luke's Rehabilitation Institute	12
Shriners Hospital for Children	12, 42
Spokane Eye Clinic	4, 12
Spokane Teaching Health Center	6, 26, 28, 29
Valley Hospital	96
Vanessa Behan	90
VA Medical Center	22, 35
Westlake Hospital	62

SCHOOLS, COLLEGES AND UNIVERSITIES (CONT'D)	ROUTES
Carrington College	32
Centennial Middle School	94
Central Valley High School	97
Cheney High School	6, 66, 68
Cheney Middle School	6, 66, 67, 68
The Community School	4
East Valley High School	96
East Valley Middle School	96
Eastern Washington University	6, 66, 67, 68, 661, 662, 663, 664
Evergreen Middle School	32
Ferris High School	4, 43
Garry Middle School	28
Glover Middle School	23, 33
Gonzaga Prep	26, 28, 36
Gonzaga University	25, 26, 28, 29, 39
Greenacres Middle School	98
Horizon Middle School	97
Institute for Extended Learning	4

SCHOOLS, COLLEGES AND UNIVERSITIES (CONT'D)	ROUTES
PACE 3305 W Whittaker Way	20
Social Security Administrative Offices	29
Spokane City Hall	4, 20C, 21, 22, 23, 25
Spokane County Courthouse	4, 21, 22, 23, 124
Spokane County Health District	4, 21, 22, 23, 124
Spokane Valley City Hall	90
Spokane Animal Care 701 N Napa	29
Worksource Employment Security Office	45, 90, 94

PUBLIC/GOVERNMENT FACILITIES (CONT'D)	ROUTES
Spokane Eye Clinic	4, 12
Spokane Teaching Health Center	6, 26, 28, 29
Valley Hospital	96
Vanessa Behan	90
VA Medical Center	22, 35
Westlake Hospital	62

SCHOOLS, COLLEGES AND UNIVERSITIES (CONT'D)	ROUTES
Lewis & Clark High School	4, 12, 42
Mead High School	25, 124
Medical Lake High School	62
Medical Lake Middle School	62
Mukogawa U.S. Campus	20, 33
Newtech Skills Center	33, 35, 36
North Central High School	27, 36, 39
North Pines Middle School	95, 96
Pride Prep	90
Rogers High School	27, 28, 33
Sacajawea Middle School	4, 43
Salk Middle School	22, 23
Shadle Park High School	23, 33
Shaw Middle School	35, 36
Spokane Community College	29, 32, 33, 34, 39
Spokane Falls Community College	20, 33, 36
University High School	97
VSU College of Nursing	6, 26, 28, 29
WSU/EWU Spokane Campus	6, 25, 26, 28, 29
West Valley High School	32, 94
Whitworth University	25, 28, 124

COMMUNITY AND SENIOR CENTERS	ROUTES
Corbin Senior Center	4, 27
Dr. Martin Luther King Jr. Comm. Ctr	94
Northeast Community Center	35, 36
Sinto Senior Center	4, 36
Southside Senior & Community Center	34
Southwest Community Center	60, 61
Spokane Valley Senior Center	32
Union Gospel Mission Men	29
Union Gospel Mission Women	90
West Central Community Center	21, 36

TRANSPORTATION	ROUTES
Airway Heights Park & Ride	60AH, 61, 63
Amtrak/InterCity Bus	25, 26, 28, 29, 74
Valley Hospital	90, 172, 173
Vanessa Behan	11, 27, 39
Arena City Ticket Parking	74, 98, 172, 724
Medical Lake Center	62
Mirabeau Park & Ride	32, 74, 97, 771
Roran Station Park & Ride	4, 144
South Hill Park & Ride	4, 34, 43, 45, 664
Spokane International Airport	60, 63
STA Administrative Offices	4, 22, 23, 36
Valley Transit Center	90, 95, 96, 97, 98, 173, 190, 663
West Plains Transit Center	6, 62, 63, 66, 633

RESIDENCES	ROUTES
Brighton Court	96
Brookdale Park Place	94
Broadmoor Apartments	20R

## GUIDE TO SERVICE FREQUENCY

ROUTE	SERVING	WEEKDAYS				SATURDAYS		SUNDAYS/HOLIDAYS		ROUTE
		Peak AM	Mid-Day	Peak PM	Evening	Day	Evening	Day	Evening	
4	Monroe/Regal	15	15	15	30	30	30	30	30	4
6	Cheney	30 (or better)	30	30 (or better)	30	30	30	60	60	6
65	via Salnavé	---	---	4 trips OB	---	---	---	---	---	65
11	Plaza/Arena Shuttle	10	20	10	5 trips	---	---	---	---	11
12	Southside Medical Shuttle	20	20	20	60	60	60	60	60	12
20	SFCC	15	15	15	30/60	30	60	60	60	20
20C	via Clarke Ave	30	30	30	1 trip	---	---	---	---	20C
20R	via Riverside Ave	30	30	30	60	30	60	60	60	20R
21	West Broadway	15	15	15	30	30	30	30	30	21
22	Northwest Blvd	30	30	30	60	60	60	60	60	22
23	Maple/Ash	30	30	30	60	60	60	60	60	23
25	Division	15	15	15	30/60	15/30	30	30	30	25
26	Lidgerwood	30	30	30	60	60	60	60	60	26
27	Crestline	30	30	30	60	60	60	60	60	27
28	Nevada	30	30	30	60	60	60	60	60	28
29	SCC	30	30	30	60	60	60	60	60	29
32	Trent/Montgomery	30	30	30	60	60	60	60	60	32
33	Wellesley	15	15	15	30/60	30	30	30	30	33
34	Freya	15/30	30	15/30	60	60	60	60	60	34
35	Francis/Market	30	30	30	60	60	60	60	60	35
36	North Central	30	30	30	60	60	60	60	60	36
39	Mission	30	30	30	60	60	60	60	60	39
42	South Adams	30	30	30	60	60	60	60	60	42
43	Lincoln/37th Ave	30	30	30	60	60	60	60	60	43
45	Perry District	15/30	30	15/30	60	60	60	60	60	45
60	Airport via Browne's Addition	30	30	30	60	60	60	60	60	60
60AH	via Airway Heights	---	---	---	60	60	60	60	60	60AH
61	Hwy 2 via Browne's Addition	30	30	30	60	60	60	60	60	61
61BX	via FAFB BX	2 trips	---	4 trips	---	---	---	---	---	61BX
62	Medical Lake	60	60	60	60	60	60	60	60	62
63	Airway Heights/West Plains	60	60	60	60	60	60	60	60	63
66	EWU	30	---	---	---	---	---	---	---	66
66	when EWU is in session	30	30	15 (or better)	---	---	---	---	---	66
67	Swoop Loop only when EWU in session	30	30	30	---	---	---	---	---	67
68	Cheney Loop	30	30	30	30	30	30	30	30	68
74	Mirabeau/Liberty Lake	15/30	30	15/30	3 trips	See Routes 32 or 97 for more service to Mirabeau	---	---	---	74
90	Sprague	15	15	15	30	15/30	30	30	30	90
90	East Central/Millwood	30	30	30	60	60	60	60	60	90
95	Mid-Valley	30	30	30	60	60	60	60	60	95
96	Pines/Sullivan	30	30	30	60	60	60	60	60	96
97	South Valley	30	30	30	60	60	60	60	60	